



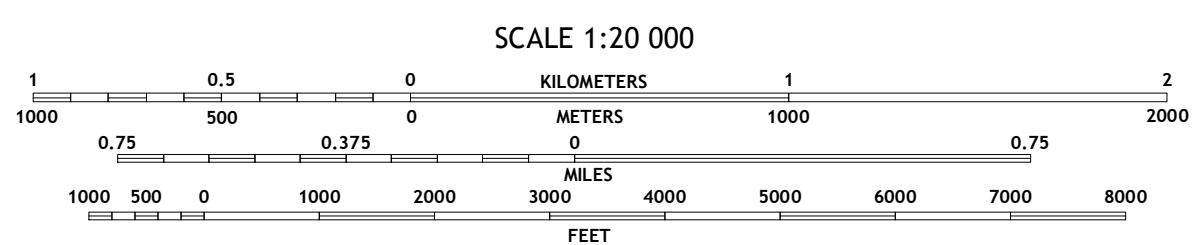
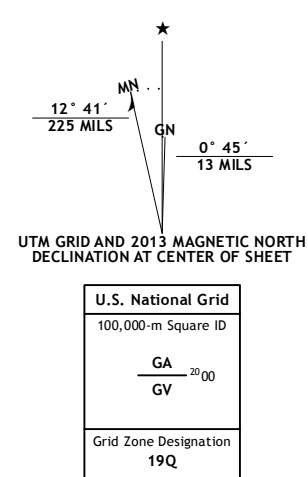
U.S. DEPARTMENT OF THE INTERIOR
U. S. GEOLOGICAL SURVEY



PONCE QUADRANGLE
PUERTO RICO
7.5-MINUTE SERIES



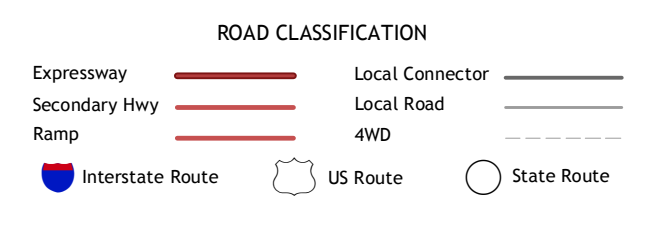
Produced by the United States Geological Survey
North American Datum of 1983 (NAD83)
World Geodetic System of 1984 (WGS84) Projection and
1 000-meter grid: Universal Transverse Mercator, Zone 19Q



CONTOUR INTERVAL: 20 FEET
DATUM: G. LOCAL MEAN SEA LEVEL

Imagery: U.S. Army Corps of Engineers, 2011
Roads: ©2006-2012 TomTom
Names: ©2006-2012 TomTom
Hydrography: ©2006-2012 TomTom
Contours: National Elevation Dataset, 2010
Boundaries: Census, BGC, USGS, 1972-2012
Public Land Survey System: BLM, 2006-2008

1	2	3	1 Adjuntas
4	5	2 Jayuya	3 Oroquieta
6	7	4 Ponce	5 Río Descalabrado
		6 Punta Cucharas	7 Playa de Ponce
		8 Santa Isabel	



PONCE, PR
2013

