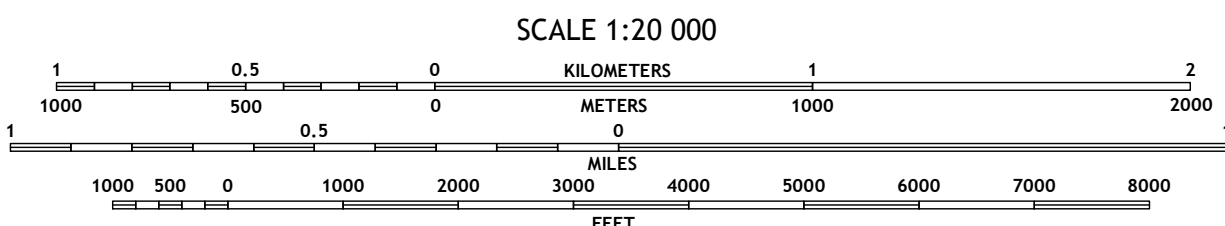
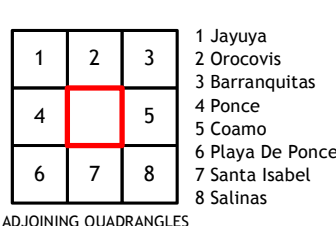


Imagery.....	Hexagon Inc.,	March	2017
Roads.....	U.S. Census Bureau,	2017	
Names.....	GNIS,	2018
Hydrography.....	National Hydrography Dataset,	1994 -	2018
Contours.....	National Elevation Dataset,	2018	
Boundaries.....	Multiple sources; see metadata file	2016 -	2017
Wetlands.....	FWS	National Wetlands Inventory			1983






CONTOUR INTERVAL 20 FEET
DATUM IS LOCAL MEAN SEA LEVEL

This map was produced to conform with the
National Geospatial Program US Topo Product Standard, 2011.
A metadata file associated with this product is draft version 0.6.13



ROAD CLASSIFICATION

Expressway		Local Connector	
Secondary Hwy		Local Road	
Ramp		4WD	

 Interstate Route	 US Route	 State Route
--	--	---

RÍO DESCALABRADO, PR
2018