




U.S. DEPARTMENT OF THE INTERIOR  
U. S. GEOLOGICAL SURVEY

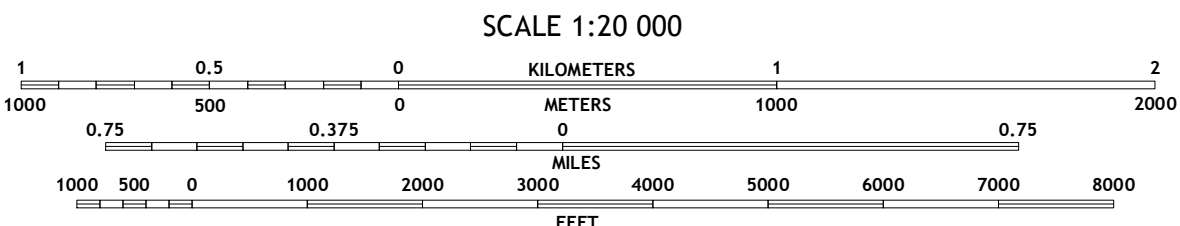
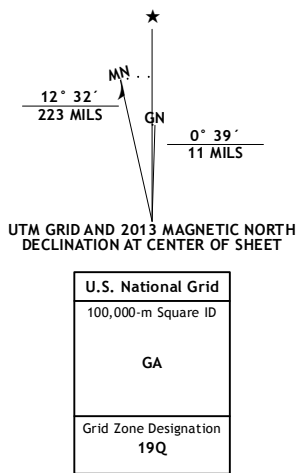


SAN SEBASTIÁN QUADRANGLE  
PUERTO RICO  
7.5-MINUTE SERIES

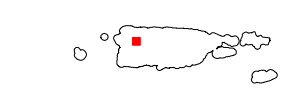


Produced by the United States Geological Survey  
North American Datum of 1983 (NAD83)  
World Geodetic System of 1984 (WGS84). Projection and  
1 000-meter grid: Universal Transverse Mercator, Zone 19Q

Imagery..... U.S. Army Corps of Engineers, 2011  
Roads..... ©2006-2012 TomTom  
Names..... GNIS, 2013  
Hydrography..... National Hydrography Dataset, 2011  
Contours..... National Elevation Dataset, 2010  
Boundaries..... Census, IBWC, IBC, USGS, 1972 - 2012  
Public Land Survey System..... BLM, 2006 - 2008



CONTOUR INTERVAL 20 FEET  
DATUM IS LOCAL MEAN SEA LEVEL  
This map was produced to conform with the  
National Geospatial Program US Topo Product Standard, 2011.  
A metadata file associated with this product is draft version 0.6.13



1	2	3	1 Moca
4	5	4 Central La Plata	5 Bayaney
6	7	6 Rosario	7 Maricao
8	8	8 Monte Guillarte	

ROAD CLASSIFICATION	
Expressway	Local Connector
Secondary Hwy	Local Road
Ramp	4WD
Interstate Route	US Route
	State Route

SAN SEBASTIÁN, PR  
2013

