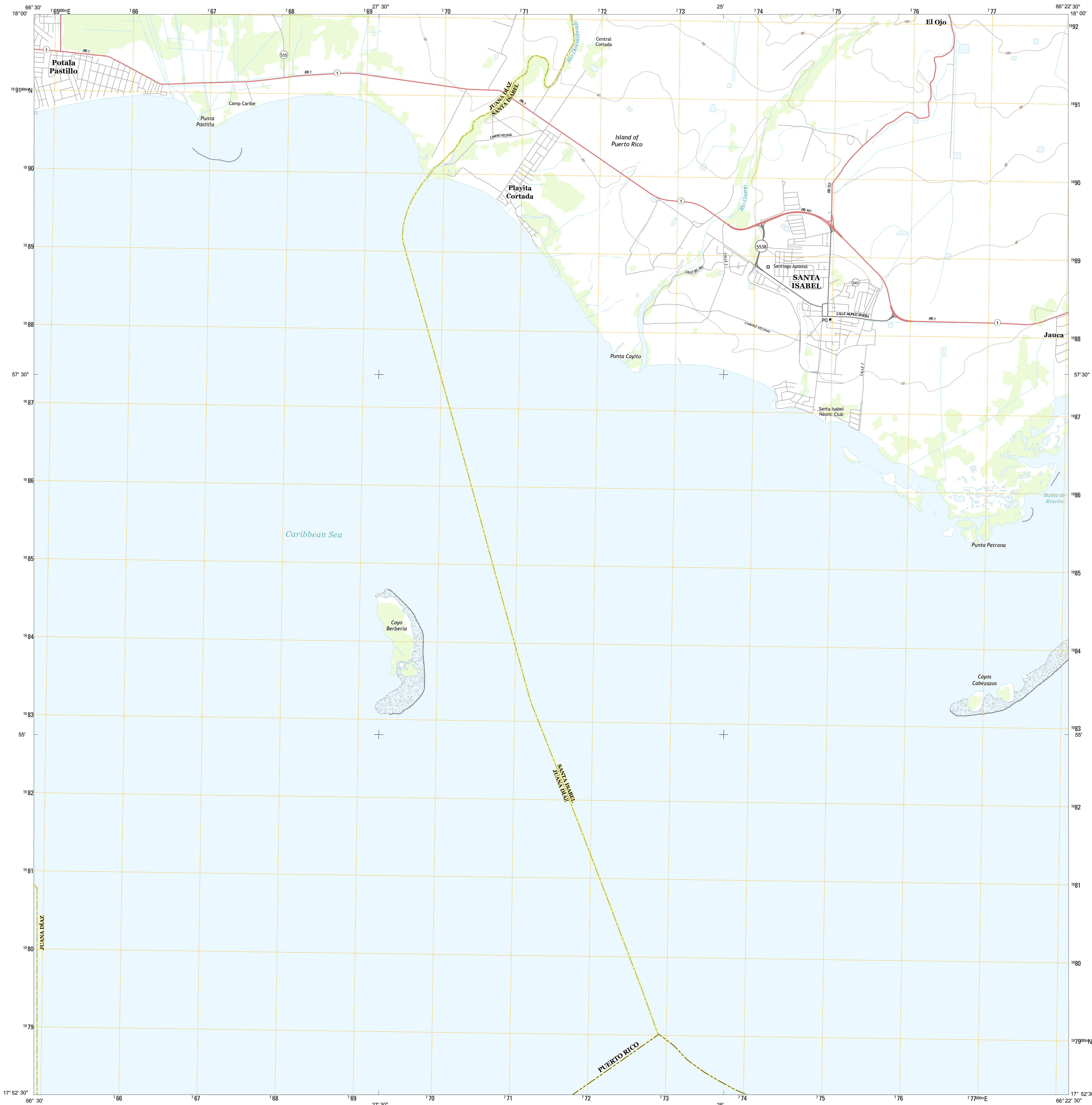




U.S. DEPARTMENT OF THE INTERIOR  
U. S. GEOLOGICAL SURVEY

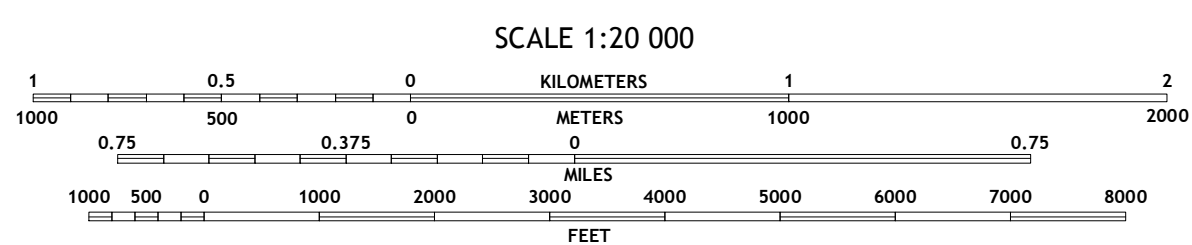
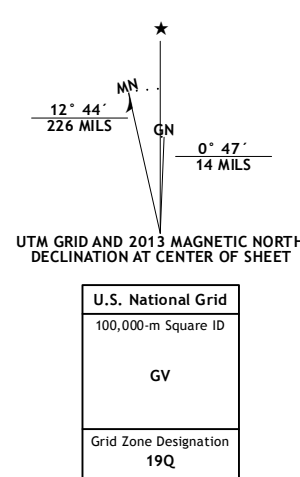


SANTA ISABEL QUADRANGLE  
PUERTO RICO  
7.5-MINUTE SERIES



Produced by the United States Geological Survey  
North American Datum of 1983 (NAD83)  
World Geodetic System of 1984 (WGS84) Projection and  
1 000-meter grid: Universal Transverse Mercator, Zone 19Q

Imagery: U.S. Army Corps of Engineers, 2011  
Roads: 2006-2012 TomTom  
Names: GNS, 2013  
Hydrography: National Hydrography Dataset, 2011  
Contours: National Elevation Dataset, 2010  
Boundaries: Census, BVC, IBC, USGS, 1979 - 2012  
Public Land Survey System: BLM, 2006 - 2008



CONTOUR INTERVAL 20 FEET  
DATUM IS LOCAL MEAN SEA LEVEL  
This map was produced to conform with the  
National Geospatial Program US Topo Product Standard, 2011.  
A metadata file associated with this product is draft version 0.6.13



1	2	3	1 Ponce
4	5	6	2 Rio Descalabrado
7	8	7	3 Cosmo
8		8	4 Playa De Ponce
			5 Salinas
			6
			7
			8

ROAD CLASSIFICATION	
Expressway	Local Connector
Secondary Hwy	Local Road
Ramp	4WD
Interstate Route	US Route
	State Route

SANTA ISABEL, PR  
2013

