U.S. DEPARTMENT OF THE INTERIOR
U. S. GEOLOGICAL SURVEY

The National Map
US Topo

YABUCOA QUADRANGLE
PUERTO RICO
7.5-MINUTE SERIES

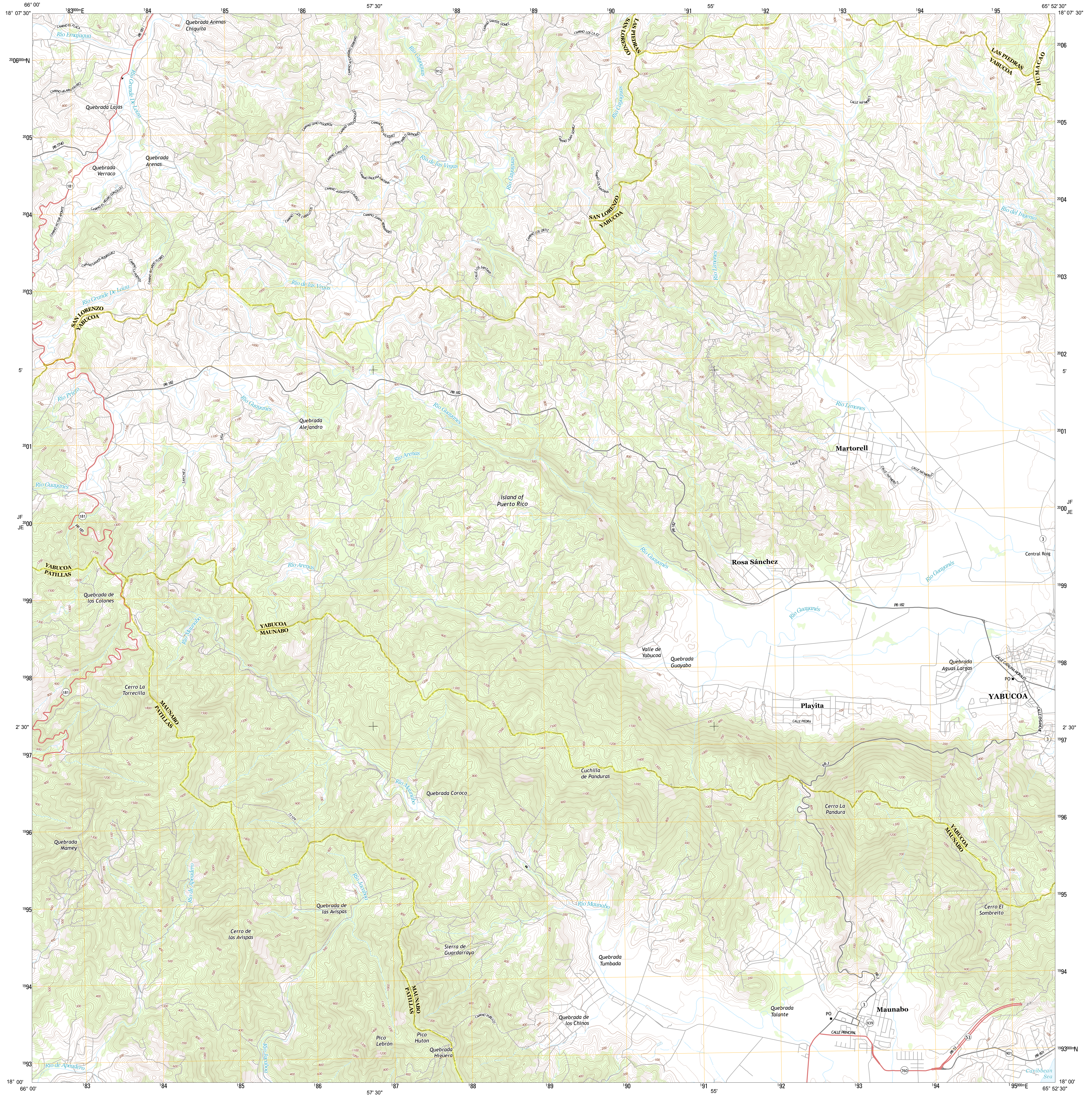
66° 00'
18° 07' 30"
183000mE
184
185
186
57' 30"
188
189
190
191
55'
192
193
194
195
65° 52' 30"
2006000mN
2005
2004
2003
2002
5'
2001
JF
2000
JE
1999
1998
2' 30"
1997
1996
1995
1994
1993000mN
18° 00'
Río Emajagua
CAMINO EL FLACA
PR-181
Quebrada Arenas Chiquita
Río Grande De Loíza
CAMINO HILARIO PÁREZ
Quebrada Lajas
PR-7740
Quebrada Arenas
Quebrada Verraco
181
CAMINO EL NEGRO GONZÁLEZ
CAMINO VICTOR APONTE
CAMINO SANTOS RODRIGUEZ
CAMINO LA PUENTE
CAMINO RICARDO FLORES
CAMINO ALEJANDRO SERRANO
CAMINO SANTOS GOMEZ
Río Cayaguas
912
CAMINO GINO FIGUEROA
CAMINO TATO GONZALEZ
CAMINO NITO VÁSQUEZ
CAMINO PABLO QUINONES
CAMINO CAYO FELIX
Río de las Vegas
CAMINO PAULINA SANTANA
CAMINO AUGUSTIN CLAUDIO
CAMINO LOS CABALLITOS
CAMINO JUANA HERNANDEZ
CAMINO LOS ORTIZ
CALLE LOS SANTANA
CAMINO JUAN GOMEZ
CAMINO LOS SANTANA
CAMINO LOS CA EZ
LAS PIEDRAS
SAN LORENZO
LAS PIEDRAS
YABUCOA
HUMACAO
CALLE NÃºMERO 5
Río del Ingenio
SAN LORENZO
YABUCOA
Río Limones
SAN LORENZO
YABUCOA
Río Prieto
PR-182
Río Guayanés
Quebrada Alejandro
Río Arenas
SANCHEZ
Island of Puerto Rico
Martorell
CALLE 8
CALLE NÃºMERO 2
CALLE NÃºMERO 13
Río Guayanés
Río Arenas
PR-181
YABUCOA
PATILLAS
Quebrada de los Colones
Rosa Sánchez
Central Roig
3
Río Guayanés
YABUCOA
MAUNABO
Río Maunabo
Valle de Yabucoa
Quebrada Guayabo
Quebrada Aguas Largas
CALLE CATALINA MORALES
PO
YABUCOA
Cerro La Torrecilla
MAUNABO
PATILLAS
Playita
CALLE PIEDRA
CALLE ENSANCHE
PR-3
Cuchilla de Panduras
Cerro La Pandura
Quebrada Coroco
72109
YABUCOA
MAUNABO
Quebrada Mamey
Río de Apeadero
Río Jacaboa
Río Maunabo
Quebrada de las Avispas
Cerro El Sombreito
Cerro de las Avispas
Sierra de Guardarraya
Quebrada Tumbada
MAUNABO
PATILLAS
CAMINO PUBLICO
Quebrada de los Chinos
Quebrada Talante
PO
Maunabo
939
CALLE PRINCIPAL
Pico Lebrón
Pico Huton
Quebrada Higüera
Río de Apeadero
Río Jacaboa
PR-53
53
901
PR-901
760
Caribbean Sea

Produced by the United States Geological Survey
North American Datum of 1983 (NAD83)
World Geodetic System of 1984 (WGS84). Projection and
1 000-meter grid: Universal Transverse Mercator, Zone 20Q

Imagery............................U.S. Army Corps of Engineers, 2011
Roads...©2006-2012 TomTom
Names...GNIS, 2013
Hydrography.....................National Hydrography Dataset, 2011
Contours............................National Elevation Dataset, 2010
Boundaries..............Census, IBWC, IBC, USGS, 1972 - 2012
Public Land Survey System........................BLM, 2006 - 2008

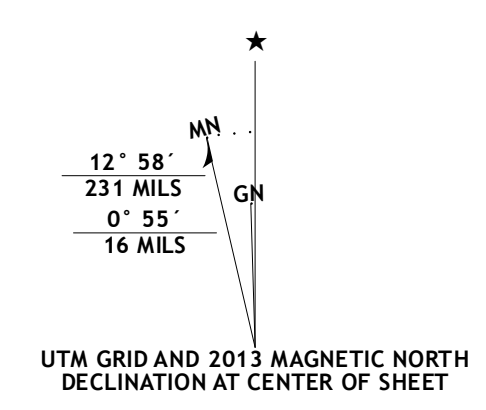
MN
GN
12° 58´
231 MILS
0° 55´
16 MILS

UTM GRID AND 2013 MAGNETIC NORTH
DECLINATION AT CENTER OF SHEET

U.S. National Grid
100,000-m Square ID
JF
JE
2000
Grid Zone Designation
20Q

SCALE 1:20 000

1 0.5 0 KILOMETERS 1 2
1000 500 0 METERS 1000 2000
0.75 0.375 0 MILES 0.75
1000 500 0 1000 2000 3000 4000 5000 6000 7000 8000 FEET

CONTOUR INTERVAL 20 FEET
DATUM IS LOCAL MEAN SEA LEVEL

This map was produced to conform with the
National Geospatial Program US Topo Product Standard, 2011.
A metadata file associated with this product is draft version 0.6.13

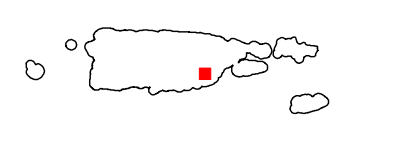

PUERTO RICO and the U.S. VIRGIN ISLANDS
QUADRANGLE LOCATION

1	2	3
4		5
6	7	8

1 Caguas
2 Juncos
3 Humacao
4 Patillas
5 Punta Guayanes
6 Guayama
7 Punta Tuna
8

ADJOINING QUADRANGLES

ROAD CLASSIFICATION

Expressway		Local Connector	
Secondary Hwy		Local Road	
Ramp		4WD	

Interstate Route   US Route   State Route

YABUCOA, PR
2013

NSN. 7643016392054
NGA REF NO. USGSX20K76939