



Produced by the United States Geological Survey

North American Datum of 1983 (NAD83) World Geodetic System of 1984 (WGS84) Projection and 1 000-meter grid/Universal Transverse Mercator, Zone 19T

This map is not a legal document. Boundaries may be generalized for this map scale. Private lands within government reservations may not be shown. Obtain permission before entering private lands.

Imagery: NAIP, July 2016 - September 2016 Roads: U.S. Census Bureau, 2016 Names: GNS, 1976-2018 Hydrography: National Hydrography Dataset, 2004 - 2017 Contours: National Elevation Dataset, 1998 - 2012 Boundaries: Multiple sources; see metadata file 2016 - 2017 Wetlands: FWS National Wetlands Inventory 2008 - 2011

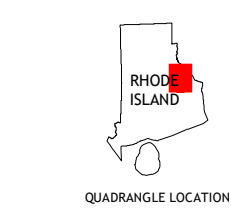
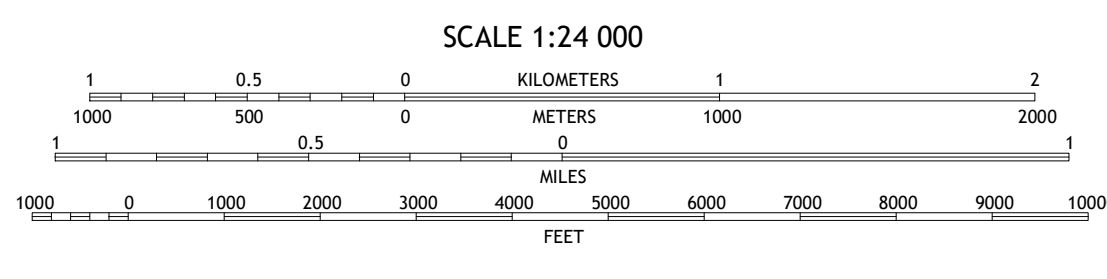
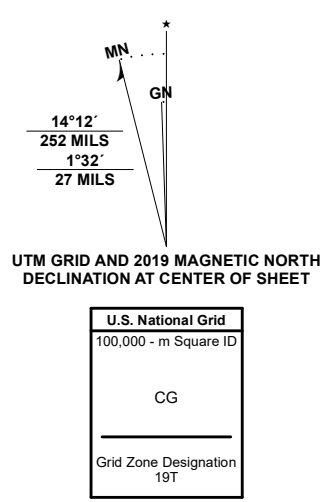


Table of adjoining quadrangles with a grid showing the current quadrangle's position.

