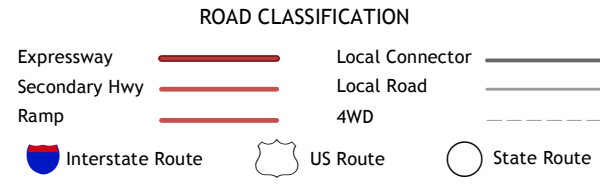
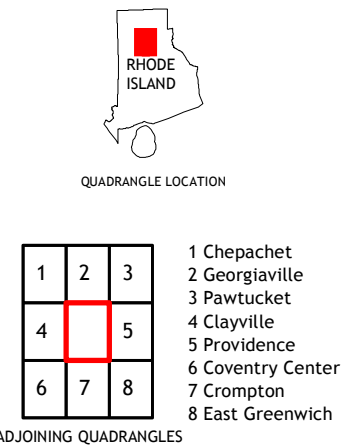
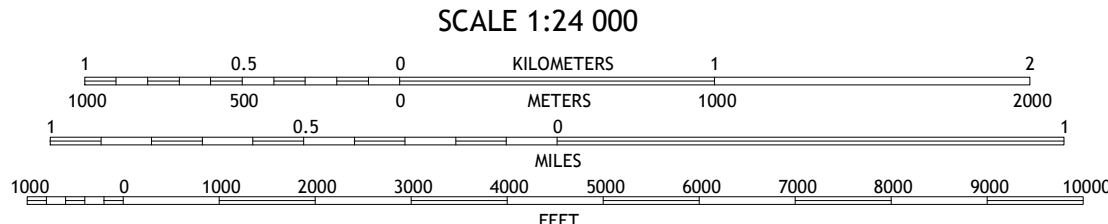
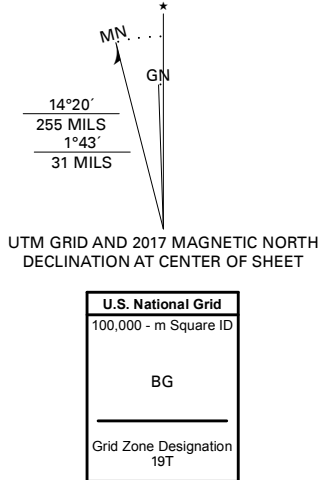


Produced by the United States Geological Survey

North American Datum of 1983 (NAD83)
World Geodetic System of 1984 (WGS84) - Projection and
1 000-meter grid/Universal Transverse Mercator, Zone 19T
This map is not a legal document. Boundaries may be
generalized for this map scale. Private lands within government
reservations may not be shown. Obtain permission before
entering private lands.

Imagery:.....NAIP, July 2016 - September 2016
Roads:.....U.S. Census Bureau, 2016
Names:.....GNIS, 1976 - 2018
Hydrography:.....National Hydrography Dataset, 2004 - 2017
Contours:.....National Elevation Dataset, 2012
Boundaries:.....Multiple sources; see metadata file 2016 - 2017
Wetlands:.....FWS National Wetlands Inventory 2010



NORTH SCITUATE, RI
2018

