

Produced by the United States Geological Survey North American Datum of 1983 (NAD83) World Geodetic System of 1984 (WGS84) Projection and 1 000-meter grid/Universal Transverse Mercator, Zone 18T This map is not a legal document. Boundaries may be generalized for this map scale. Private lands within government reservations may not be shown. Obtain permission before entering private lands.

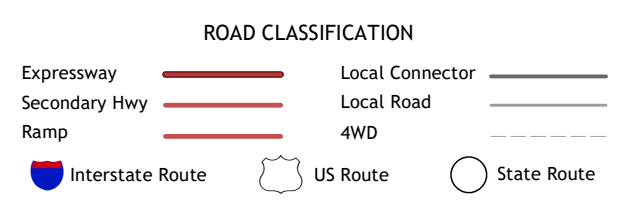
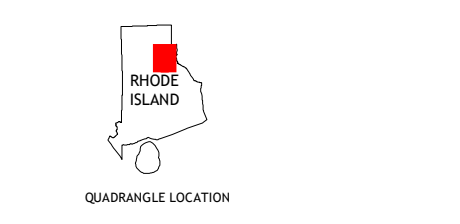
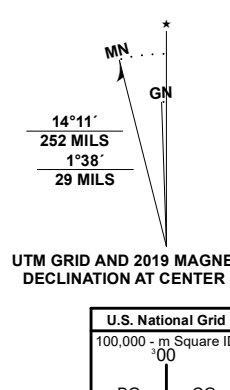


Table with 3 columns and 3 rows showing adjacent quadrangles: 1 2 3, 4 5 6, 7 8 9

- 1 1911
2 Pawtucket
3 Attleboro
4 North Scituate
5 East Providence
6 Cranston
7 East Greenwich
8 Bristol

