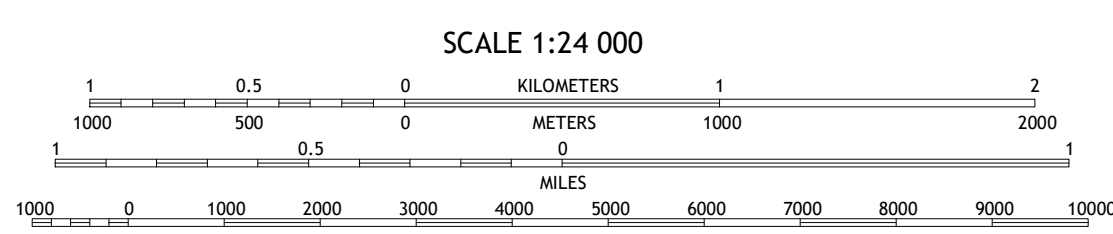





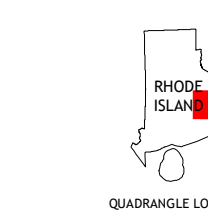
Produced by the United States Geological Survey

North American Datum of 1983 (NAD83) World Geodetic System of 1984 (WGS84) Projection and 1 000-meter grid/Universal Transverse Mercator, Zone 19T This map is not a legal document. Boundaries may be generalized for this map scale. Private lands within government reservations may not be shown. Obtain permission before entering private lands.

Imagery: N.A.I.P., July 2016 - September 2016  
Roads: U.S. Census Bureau, 2016  
Names: GNIS, 1976-2018  
Hydrography: National Hydrography Dataset, 2004 - 2017  
Contours: National Elevation Dataset, 2012  
Boundaries: Multiple sources; see metadata file 2016 - 2017  
Wetlands: FWS National Wetlands Inventory 2010



CONTOUR INTERVAL 10 FEET NORTH AMERICAN VERTICAL DATUM OF 1988 This map was produced to conform with the National Geospatial Program US Topo Product Standard.



ADJOINING QUADRANGLES

1	2	3
4	5	6
7	8	

- 1 East Greenwich
- 2 Bristol
- 3 Fall River
- 4 Wickford
- 5 Tiverton
- 6 Narragansett Pier
- 7 Newport
- 8 Sakonnet Point

ROAD CLASSIFICATION

Expressway	Local Connector
Secondary Hwy	Local Road
Ramp	4WD
Interstate Route	US Route
	State Route

