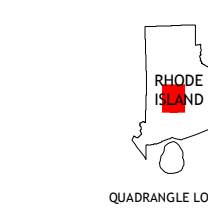
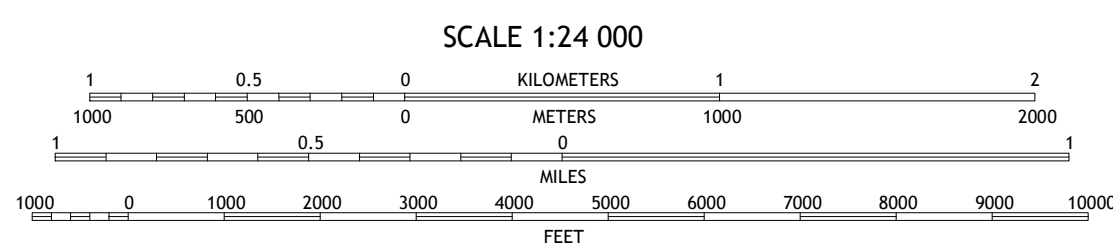
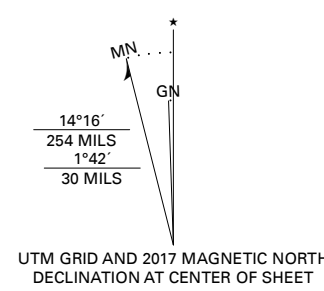


Produced by the United States Geological Survey
North American Datum of 1983 (NAD83)
World Geodetic System of 1984 (WGS84). Projection and
1 000-meter grid: Universal Transverse Mercator, Zone 17T
This map is not a legal document. Boundaries may be
generalized for this map scale. Private lands within government
reservations may not be shown. Obtain permission before
entering private lands.

Imagery:.....NAIP, July 2016 - September 2016
Roads:.....U.S. Census Bureau, 2016
Names:.....GNIS, 1976 - 2018
Hydrography:.....National Hydrography Dataset, 2004 - 2017
Contours:.....National Elevation Dataset, 2012
Boundaries:.....Multiple sources; see metadata file 2016 - 2017
Wetlands:.....FWS National Wetlands Inventory 2010



1	2	3
4	5	6
7	8	9

ADJOINING QUADRANGLES

ROAD CLASSIFICATION		ROAD CLASSIFICATION	
Expressway	Local Connector	Local Connector	State Route
Secondary Hwy	Local Road	Local Road	State Route
Ramp	4WD	US Route	State Route
Interstate Route	US Route	State Route	

1 Coventry Center
2 Crompton
3 East Greenwich
4 Hope Valley
5 Wickford
6 Carolina
7 Kingston
8 Narragansett Pier

SLOCUM, RI
2018

