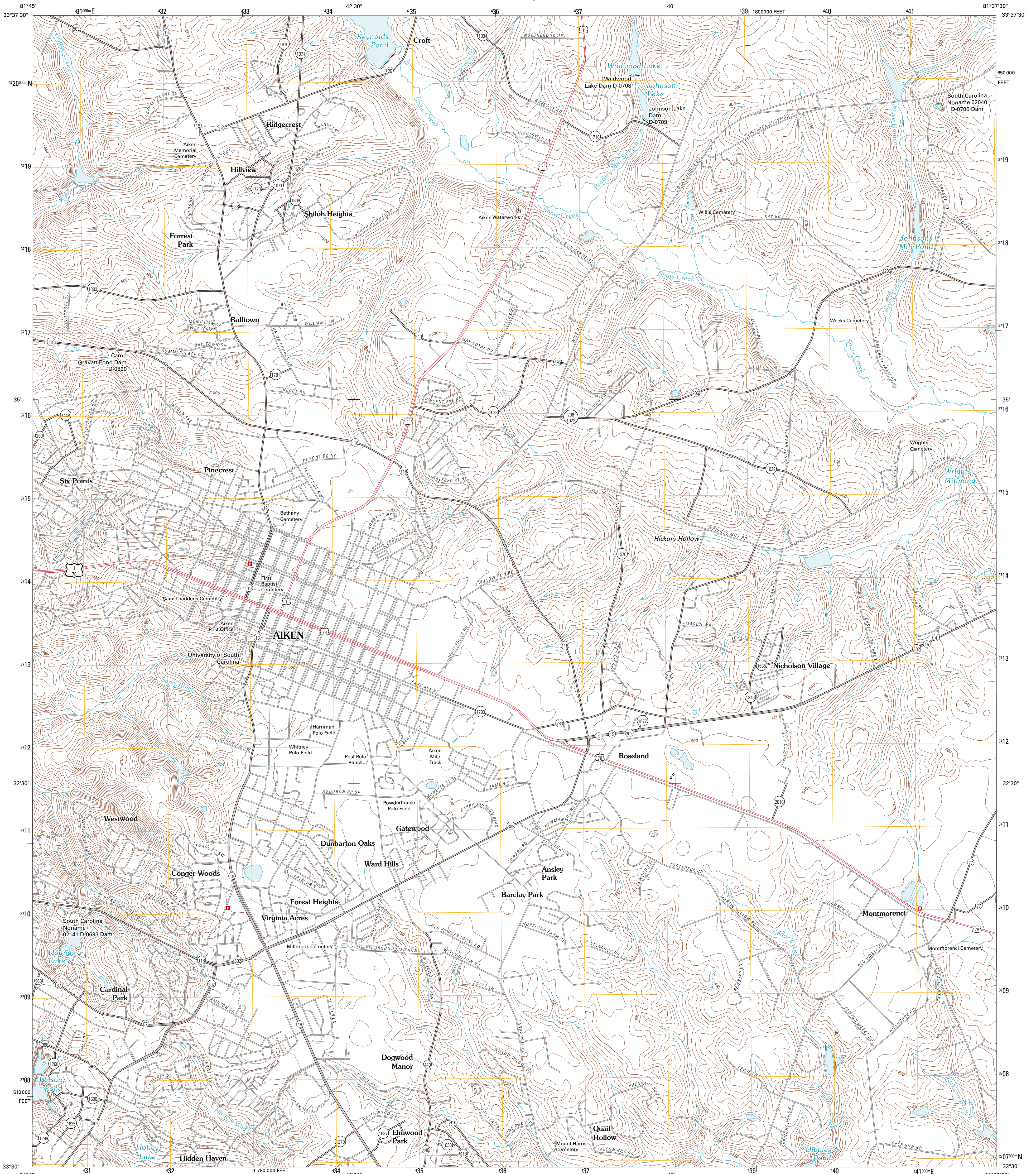




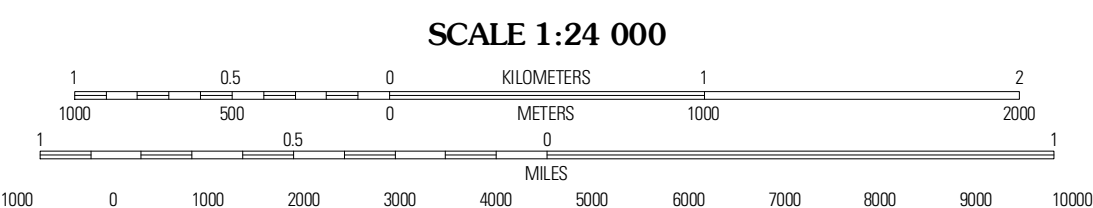

U.S. DEPARTMENT OF THE INTERIOR
U. S. GEOLOGICAL SURVEY



AIKEN QUADRANGLE
SOUTH CAROLINA-AIKEN CO.
7.5-MINUTE SERIES



Produced by the United States Geological Survey
North American Datum of 1983 (NAD83)
World Geodetic System of 1984 (WGS84) Projection and
1 000-meter grid; Universal Transverse Mercator, Zone 17S
10 000-foot ticks: South Carolina Coordinate System of 1983



CONTOUR INTERVAL 10 FEET
NORTH AMERICAN VERTICAL DATUM OF 1988

This map was produced to conform with version 0.5.10 of the USGS US Topo Product Standard.
A metadata file associated with this product is draft version 0.5.16

Imagery: NIP, April 2009
Roads: 02/06-2010 Tele Atlas
Names: GNS, 2010
Hydrography: National Hydrography Dataset, 2009
Contours: National Elevation Dataset, 2008
Boundaries: Census, IBWC, IBC, USGS, 1972-2010



ROAD CLASSIFICATION

Interstate Route

US Route

Ramp

State Route

Local Road

4WD

QUADRANGLE LOCATION

Trenton	Aiken NW	Foxtown
Graniteville	Aiken	Oakwood
Hollow Creek	New Ellenton	Windsor

ADJOINING 7.5 QUADRANGLES

AIKEN, SC
2011