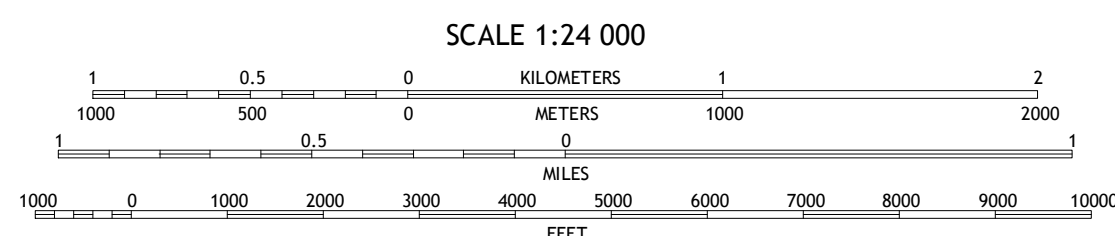

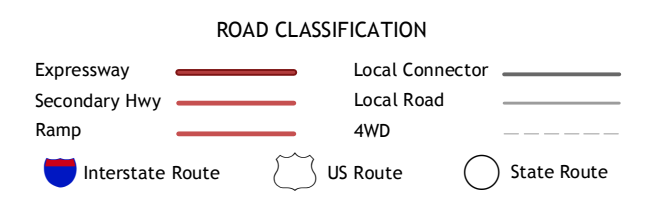


Produced by the United States Geological Survey
North American Datum of 1983 (NAD83)
World Geodetic System of 1984 (WGS84)
Projection and 1 000-meter grid: Universal Transverse Mercator, Zone 17S
10 000-foot ticks: South Carolina Coordinate System of 1983
This map is not a legal document. Boundaries may be generalized for this map scale. Private lands within government reservations may not be shown. Obtain permission before entering private lands.
Imagery: NAIP, July 2015
Roads: U.S. Census Bureau, 2015
Names: GNIS, 2016
Hydrography: National Hydrography Dataset, 2015
Contours: National Elevation Dataset, 2011
Boundaries: Multiple sources; see metadata file 1972 - 2016
Wetlands: FWS National Wetlands Inventory 1977 - 2014



CONTOUR INTERVAL 10 FEET
NORTH AMERICAN VERTICAL DATUM OF 1988
This map was produced to conform with the National Geospatial Program US Topo Product Standard, 2011. A metadata file associated with this product is draft version 0.6.19



ADJOINING QUADRANGLES

1	2	3
4	5	6
7	8	

1 Lake Murray West  
2 Lake Murray East  
3 Irmo  
4 Gilbert  
5 Lexington  
6 Steedman  
7 Pelton West  
8 Pelton East

BARR LAKE, SC 2017

