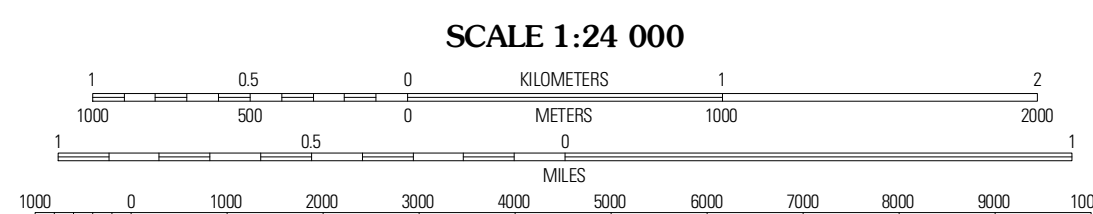
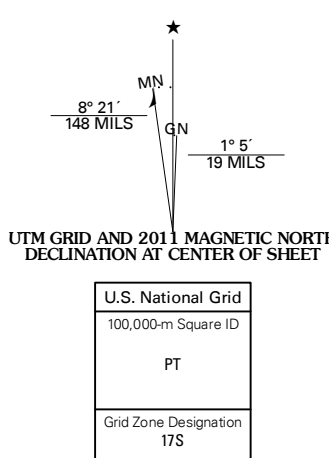


Produced by the United States Geological Survey  
North American Datum of 1983 (NAD83)  
World Geodetic System of 1984 (WGS84). Projection and  
1 000-meter grid: Universal Transverse Mercator, Zone 17S  
10 000-foot ticks: South Carolina Coordinate System of 1983

Imagery: N/AIP, June 2009  
Roads: ©2006-2010 Tele Atlas  
Names: GNSI, 2010  
Hydrography: National Hydrography Dataset, 2009  
Contours: National Elevation Dataset, 2011  
Boundaries: Census, IBWC, IBC, USGS, 1972 - 2010



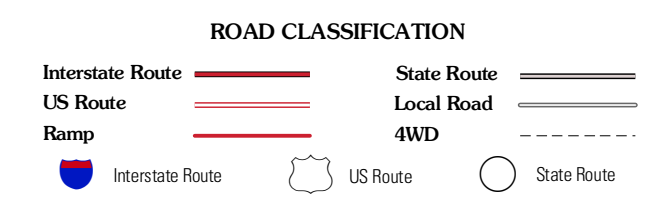
CONTOUR INTERVAL 10 FEET  
NORTH AMERICAN VERTICAL DATUM OF 1988

This map was produced to conform with version 0.5.10 of the USGS US Topo Product Standard.  
A metadata file associated with this product is draft version 0.5.16



QUADRANGLE LOCATION

|                |         |                 |
|----------------|---------|-----------------|
| Nichols        | Duford  | Tabor City West |
| Galvants Ferry | Bayboro | Loris           |
| Horry          | Adrian  | Shall           |



**BAYBORO, SC**  
2011

ADJOINING 7.5 QUADRANGLES