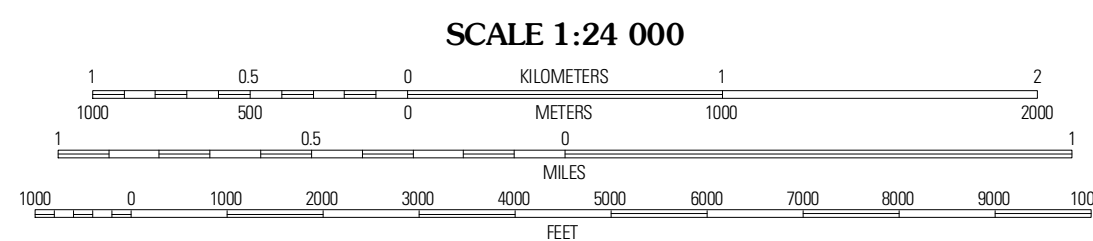
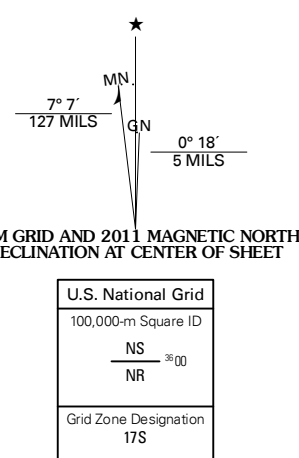
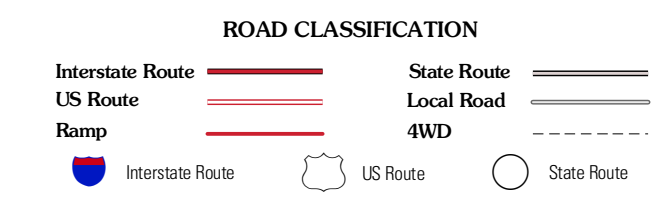


Produced by the United States Geological Survey
North American Datum of 1983 (NAD83)
World Geodetic System of 1984 (WGS84). Projection and
1 000-meter grid: Universal Transverse Mercator, Zone 17S
10 000-foot ticks: South Carolina Coordinate System of 1983



CONTOUR INTERVAL 10 FEET
NORTH AMERICAN VERTICAL DATUM OF 1988
This map was produced to conform with version 0.5.10
of the USGS US Topo Product Standard.
A metadata file associated with this product is draft version 0.5.16



QUADRANGLE LOCATION

Green Pond	Fenwick	Adams Run
Wiggles	Bennetts Point	Edisto Island
Frogmore	St. Helena Sound	Edisto Beach

ADJOINING 7.5 QUADRANGLES

Imagery: NADP, April 2009
Roads: ©2006-2010 Tele Atlas
Names: GNSI, 2010
Hydrography: National Hydrography Dataset, 2009
Contours: National Elevation Dataset, 2011
Boundaries: Census, IBWC, IBC, USGS, 1972 - 2010

U.S. National Grid
300,000-m Square ID
NS 310
NR
Grid Zone Designation
17S

BENNETTS POINT, SC
2011