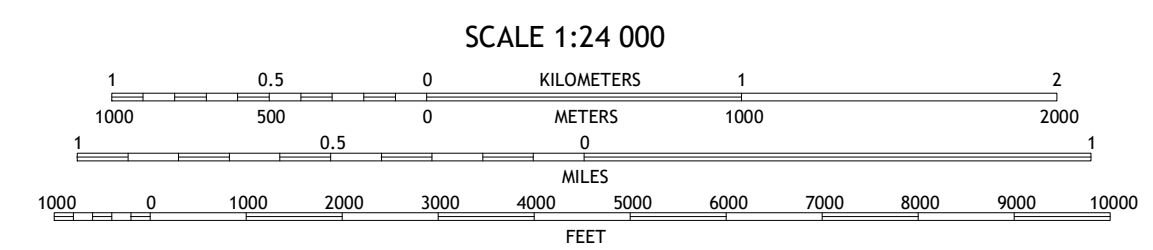

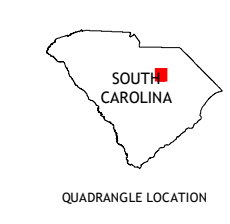


Produced by the United States Geological Survey North American Datum of 1983 (NAD83) World Geodetic System of 1984 (WGS84) Projection and 1 000-meter grid/Universal Transverse Mercator, Zone 17S This map is not a legal document. Boundaries may be generalized for this map scale. Private lands within government reservations may not be shown. Obtain permission before entering private lands.

Table with 2 columns: Feature Name and Date. Includes Imagery (2017), Roads (2017), Names (2020), Hydrography (2006), Contours (2012), Boundaries (2018), Wetlands (1994).



CONTOUR INTERVAL 5 FEET NORTH AMERICAN VERTICAL DATUM OF 1988 This map was produced to conform with the National Geospatial Program US Topo Product Standard, 2011. A metadata file associated with this product is draft version 0.6.18



ADJOINING QUADRANGLES grid showing 8 surrounding quadrangles: 1 Lucknow, 2 Kellytown, 3 Hartsville South, 4 Bishopville West, 5 Lamar, 6 Oswego, 7 Elliott, 8 Lynchburg.

ROAD CLASSIFICATION legend: Expressway (red), Secondary Hwy (orange), Ramp (yellow), Interstate Route (blue), Local Connector (grey), Local Road (black), 4WD (dashed), US Route (white), State Route (circle).

