

Produced by the United States Geological Survey

North American Datum of 1983 (NAD83) World Geodetic System of 1984 (WGS84) Projection and 1 000-meter grid/Universal Transverse Mercator, Zone 17S

This map is not a legal document. Boundaries may be generalized for this map scale. Private lands within government reservations may not be shown. Obtain permission before entering private lands.

Imagery: NAIP, September 2017 - December 2017; U.S. Census Bureau, 2017; Names: GNS, 1980 - 2020; Hydrography: National Hydrography Dataset, 1899 - 2018; Contours: National Elevation Dataset, 2011 - 2019; Boundaries: Multiple sources; see metadata file 2018 - 2019; Wetlands: FWS National Wetlands Inventory 2006 - 2011

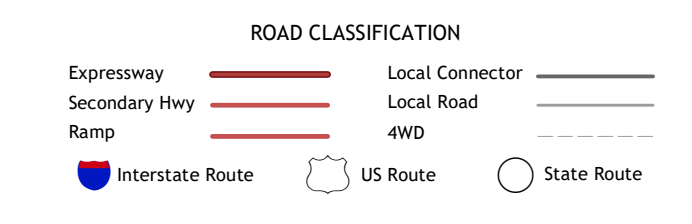
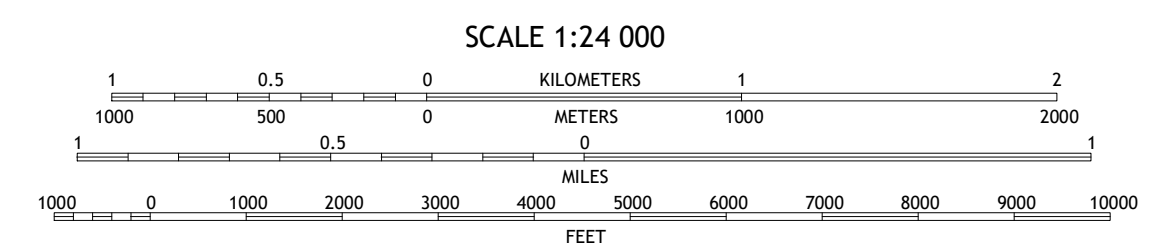



Table with 3 columns and 7 rows showing adjacent quadrangles: 1 Yau Hannah, 2 Bucksville, 3 Myrtle Beach, 4 Plantersville, 5 Surfside Beach, 6 Waverly Mills, 7 Magnolia Beach

BROOKGREEN, SC 2020

