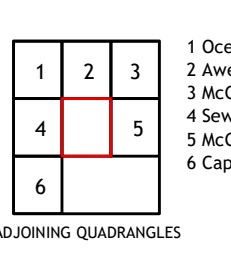
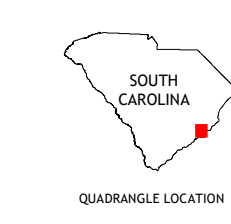



Produced by the United States Geological Survey
North American Datum of 1983 (NAD83). Projection and 1 000-meter grid: Universal Transverse Mercator, Zone 17S
This map is not a legal document. Boundaries may be generalized for this map scale. Private lands within government reservations may not be shown. Obtain permission before entering private lands.

Imagery.....NAIP, September 2017 - December 2017
Roads.....U.S. Census Bureau, 2017
Roads within US Forest Service Lands.....FSTopo Data with limited Forest Service updates, 2014 - 2017
Names.....GHS, 1980 - 2020
Hydrography.....National Hydrography Dataset, 2003 - 2018
Contours.....National Elevation Dataset, 2011 - 2019
Boundaries.....Multiple sources; see metadata file 2018
Wetlands.....FWS National Wetlands Inventory 1998 - 2009



BULL ISLAND, SC
2020

