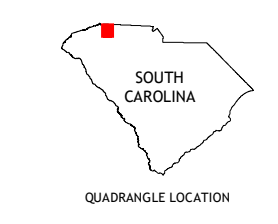
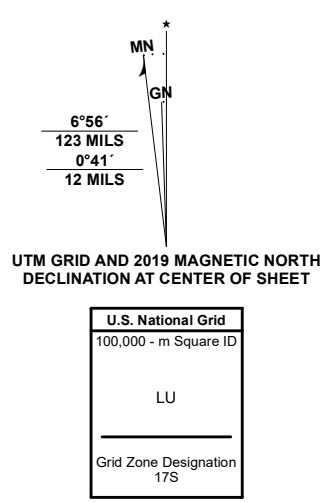




Produced by the United States Geological Survey

North American Datum of 1983 (NAD83) World Geodetic System of 1984 (WGS84) Projection and 1 000-meter grid/Universal Transverse Mercator, Zone 17S This map is not a legal document. Boundaries may be generalized for this map scale. Private lands within government reservations may not be shown. Obtain permission before entering private lands.

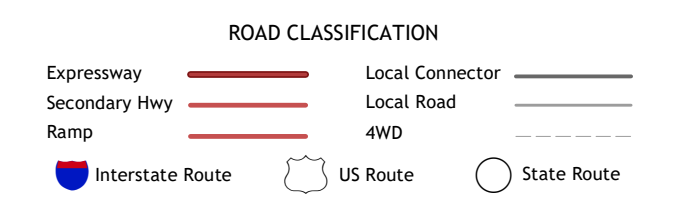
Imagery.....NAIP, July 2017 - December 2017 Roads.....U.S. Census Bureau, 2017 Names.....GNS, 1980 - 2000 Hydrography.....National Hydrography Dataset, 1989 - 2019 Contours.....National Elevation Dataset, 2011 Boundaries.....Multiple sources; see metadata file 2018 - 2019 Wetlands.....FWS National Wetlands Inventory 1989 - 1994



ADJOINING QUADRANGLES

1	2	3
4	5	6
7	8	

1 Saluda
2 Landrum
3 Fingerville West
4 Fingerville
5 Inman
6 Taylors
7 Greer
8 Wellford



CONTOUR INTERVAL 20 FEET NORTH AMERICAN VERTICAL DATUM OF 1988 This map was produced to conform with the National Geospatial Program US Topo Product Standard, 2011. A metadata file associated with this product is draft version 0.6.18

