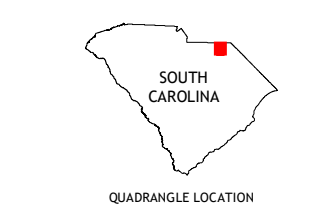
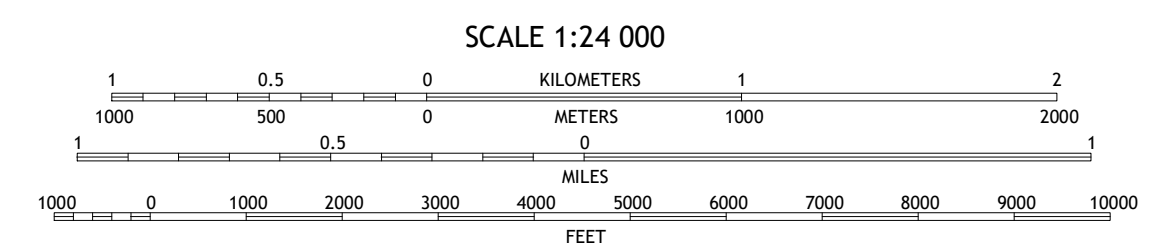



Produced by the United States Geological Survey

North American Datum of 1983 (NAD83)
World Geodetic System of 1984 (WGS84), Projection and
1 000 meter grid/Universal Transverse Mercator, Zone 17S
This map is not a legal document. Boundaries within government
reservations may not be shown. Obtain permission before
entering private lands.

Imagery.....N.A.I.P., September 2017 - December 2017
Roads.....U.S. Census Bureau, 2017
Names.....GNS, 1980 - 2020
Hydrography.....National Hydrography Dataset, 1989 - 2018
Contours.....National Elevation Dataset, 2009
Boundaries.....Multiple sources; see metadata file 2018 - 2019
Wetlands.....FWS National Wetlands Inventory 1989 - 1994



1	2	3
4	5	6
7	8	

ADJOINING QUADRANGLES

ROAD CLASSIFICATION

	Expressway		Local Connector
	Secondary Hwy		Local Road
	Ramp		4WD
	Interstate Route		US Route
			State Route

1 Morven West
2 Morven East
3 Diggs
4 Chesterfield
5 Wallace
6 Patrick
7 Cash
8 Society Hill

CHERAW, SC
2020

