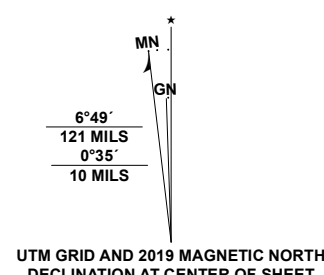




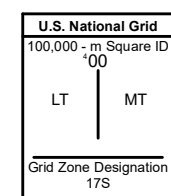
Produced by the United States Geological Survey

North American Datum of 1983 (NAD83) World Geodetic System of 1984 (WGS84). Projection and 1 000-meter grid: Universal Transverse Mercator, Zone 17S. This map is not a legal document. Boundaries may be generalized for this map scale. Private lands within government reservations may not be shown. Obtain permission before entering private lands.

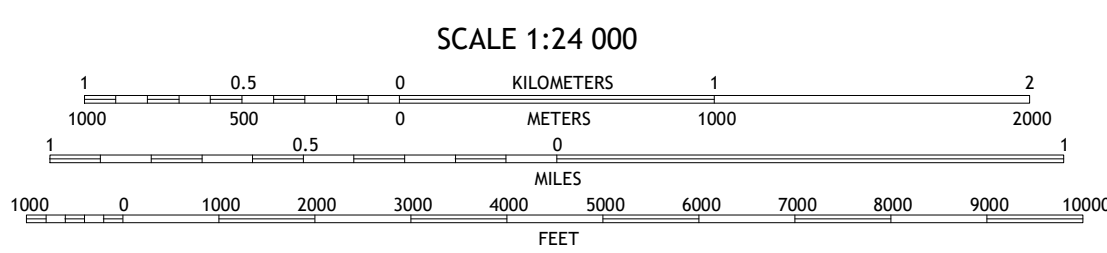
Imagery: N.A.I.P., July 2017 - December 2017  
Roads: U.S. Census Bureau, 2017  
Roads within US Forest Service Lands: FSTopo Data with limited Forest Service updates, 2014  
Names: GNS, 1980 - 2019  
Hydrography: National Hydrography Dataset, 1899 - 2018  
Contours: National Elevation Dataset, 2008 - 2017  
Boundaries: Multiple sources; see metadata file 2018 - 2019  
Wetlands: FWS National Wetlands Inventory 1981 - 1994



UTM GRID AND 2019 MAGNETIC NORTH DECLINATION AT CENTER OF SHEET



U.S. National Grid Grid Zone Designation 17S



SCALE 1:24 000  
CONTOUR INTERVAL 10 FEET  
NORTH AMERICAN VERTICAL DATUM OF 1988  
This map was produced to conform with the National Geospatial Program US Topo Product Standard, 2011. A metadata file associated with this product is draft version 0.6.18



QUADRANGLE LOCATION

ADJOINING QUADRANGLES

1	2	3
4	5	6
7	8	9

1 Parkville  
2 Red Hill  
3 Edgefield  
4 Clarks Hill  
5 Rogers Crossroads  
6 Evans  
7 Martinez  
8 North Augusta

ROAD CLASSIFICATION

Expressway	Local Connector
Secondary Hwy	Local Road
Ramp	4WD
Interstate Route	US Route
FS Primary Route	FS Passenger Route
	State Route
	FS High Clearance Route

Check with local Forest Service unit for current travel conditions and restrictions.

COLLIERS, SC 2020

