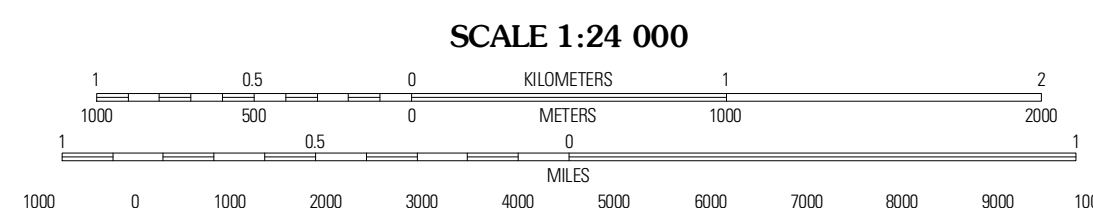
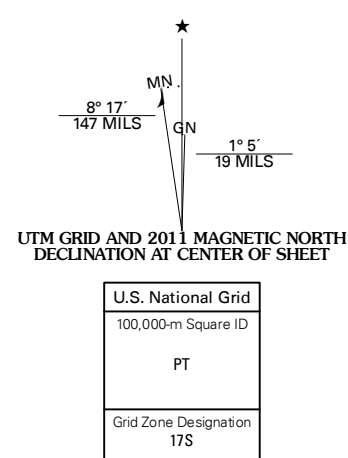



Produced by the United States Geological Survey North American Datum of 1983 (NAD83) World Geodetic System of 1984 (WGS84) Projection and 1 000-meter grid; Universal Transverse Mercator, Zone 17S 10 000-foot ticks: South Carolina Coordinate System of 1983



CONTOUR INTERVAL 20 FEET NORTH AMERICAN VERTICAL DATUM OF 1988 This map was produced to conform with version 0.5.10 of the USGS US Topo Product Standard. A metadata file associated with this product is draft version 0.5.16



QUADRANGLE LOCATION

Horry	Adrian	Shell
Dongola	Conway	Nixonville
Yuhannah	Bucksville	Myrtle Beach