

Produced by the United States Geological Survey

North American Datum of 1983 (NAD83) World Geodetic System of 1984 (WGS84), Projection and 1 000-meter grid/Universal Transverse Mercator, Zone 17S This map is not a legal document. Boundaries may be generalized for this map scale. Private lands within government reservations may not be shown. Obtain permission before entering private lands.

Table with 2 columns: Feature Name and Date. Includes Imagery (2017), Roads (2017), Names (2017), Hydrography (2018), Contours (2011), Boundaries (2018), Wetlands (2006).

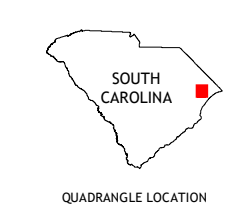
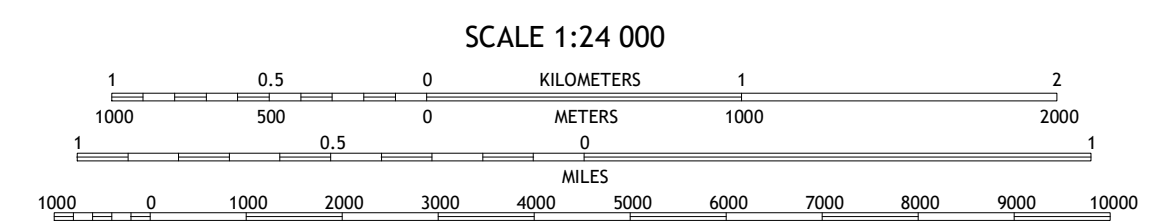

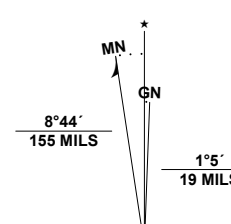


Table of adjoining quadrangles: 1 Horry, 2 Adrian, 3 Shell, 4 Dargula, 5 Nixonville, 6 Yauhanah, 7 Bucksville, 8 Myrtle Beach.

