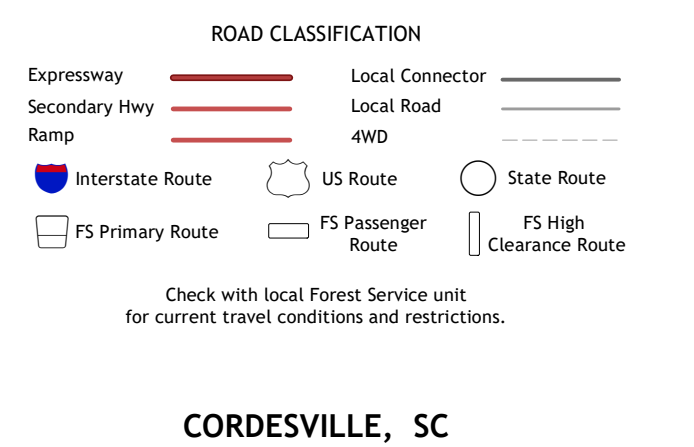
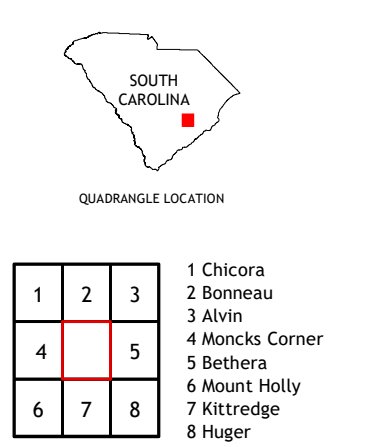
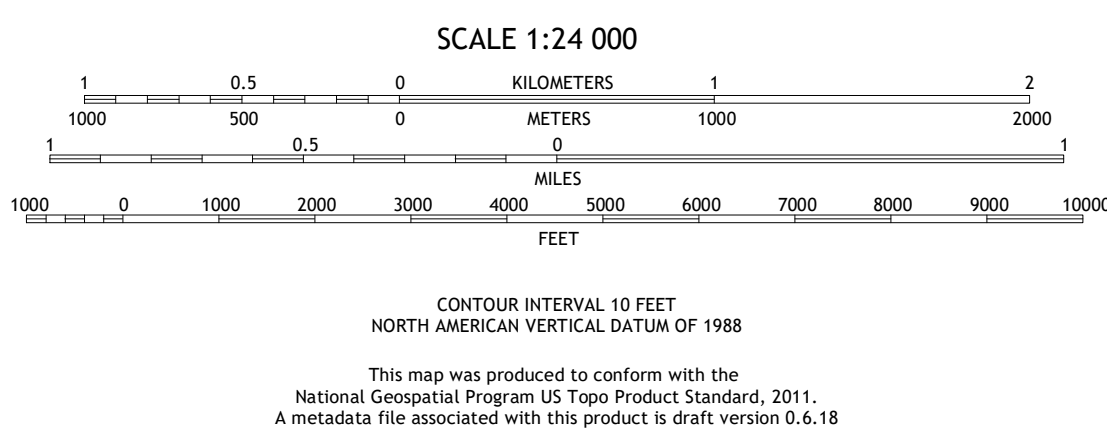
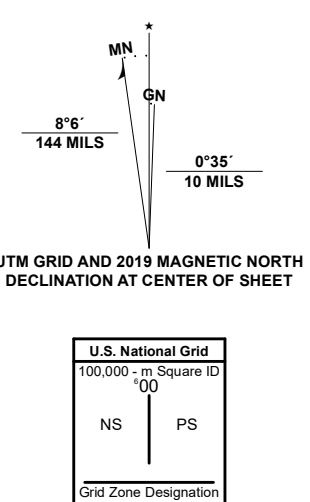


**Produced by the United States Geological Survey**  
North American Datum of 1983 (NAD83)  
World Geodetic System of 1984 (WGS84). Projection and  
1 000-meter grid/Universal Transverse Mercator, Zone 17S  
This map is not a legal document. Boundaries may be  
generalized for this map scale. Private lands within government  
reservations may not be shown. Obtain permission before  
entering private lands.

Imagery:.....NAIP, September 2017 - December 2017  
Roads:.....U.S. Census Bureau, 2017  
Roads within US Forest Service Lands:.....FSTopo Data  
Names:.....with limited Forest Service updates, 2014 - 2017  
.....GNS, 1980 - 2020  
Hydrography:.....National Hydrography Dataset, 2002 - 2018  
Contours:.....National Elevation Dataset, 2019  
Boundaries:.....Multiple sources; see metadata file 2018 - 2019  
Wetlands:.....FWS National Wetlands Inventory 1994 - 1995



**CORDESVILLE, SC**  
2020

