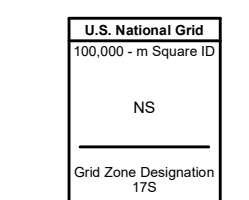
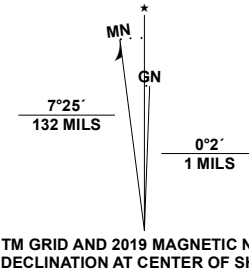


Produced by the United States Geological Survey

North American Datum of 1983 (NAD83) World Geodetic System of 1984 (WGS84) Projection and 1 000-meter grid/Universal Transverse Mercator, Zone 17S This map is not a legal document. Boundaries may be generalized for this map scale. Private lands within government reservations may not be shown. Obtain permission before entering private lands.

Imagery: NAIP, September 2017 - December 2017
Roads: U.S. Census Bureau, 2017
Names: GNS, 1980 - 2018
Hydrography: National Hydrography Dataset, 1899 - 2018
Contours: National Elevation Dataset, 2011 - 2012
Boundaries: Multiple sources; see metadata file 2018 - 2019
Wetlands: FWS National Wetlands Inventory 1989 - 2006



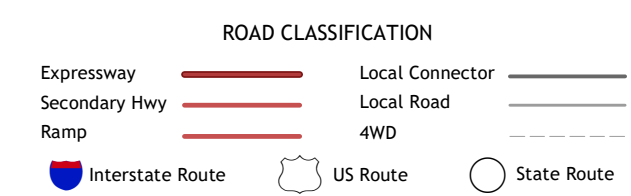
CONTOUR INTERVAL 10 FEET NORTH AMERICAN VERTICAL DATUM OF 1988 This map was produced to conform with the National Geospatial Program US Topo Product Standard, 2011. A metadata file associated with this product is draft version 0.6.18



ADJOINING QUADRANGLES

1	2	3
4	5	6
7	8	

1 Crockettville
2 Islandton
3 Sniders Crossroads
4 Hampton
5 Black Creek
6 Grays
7 McPhersonville
8 Yemassee



CUMMINGS, SC 2020

