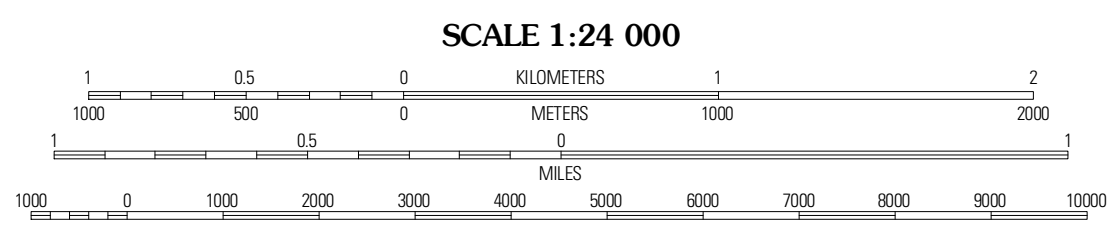
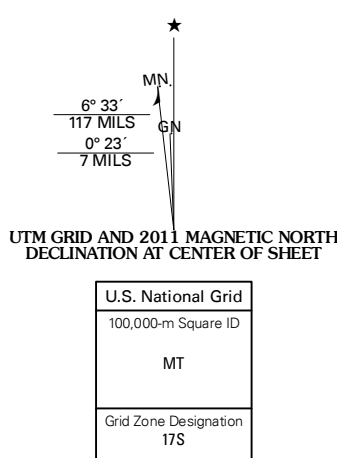
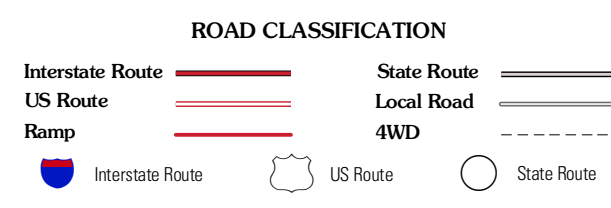


Produced by the United States Geological Survey
 North American Datum of 1983 (NAD83)
 World Geodetic System of 1984 (WGS84) Projection and
 1 000-meter grid: Universal Transverse Mercator, Zone 17S
 10 000-foot ticks: South Carolina Coordinate System of 1983



CONTOUR INTERVAL 10 FEET
 NORTH AMERICAN VERTICAL DATUM OF 1988

This map was produced to conform with version 0.5.10
 of the USGS US Topo Product Standard.
 A metadata file associated with this product is draft version 0.5.16



QUADRANGLE LOCATION

Chappell	Silverstreet	Prosperity
Saluda North	Denny	Delmar
Saluda South	Emory	Batesburg

ADJOINING 7.5 QUADRANGLES

DENNY, SC
 2011