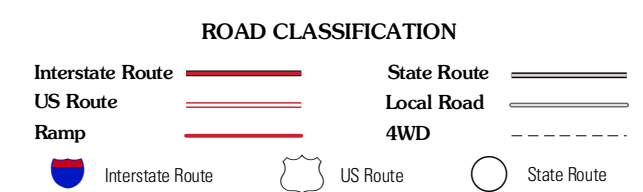
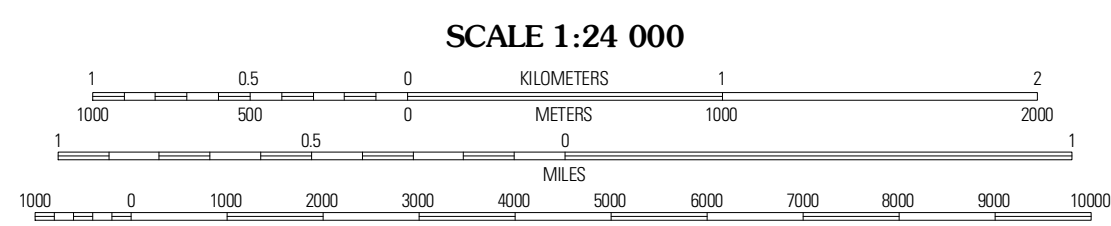



Produced by the United States Geological Survey  
North American Datum of 1983 (NAD83)  
World Geodetic System of 1984 (WGS84). Projection and  
1 000-meter grid: Universal Transverse Mercator, Zone 17S  
10 000-foot ticks: South Carolina Coordinate System of 1983



QUADRANGLE LOCATION

Society Hill	Bennettsville South	Clab
Mont Clare	<b>Drake</b>	Bingham
Darlington East	Witherspoon Island	Oak Grove

ADJOINING 7.5 QUADRANGLES

CONTOUR INTERVAL 5 FEET  
NORTH AMERICAN VERTICAL DATUM OF 1988

This map was produced to conform with version 0.5.10 of the USGS US Topo Product Standard.  
A metadata file associated with this product is draft version 0.5.16