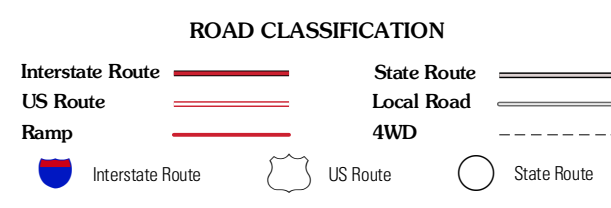
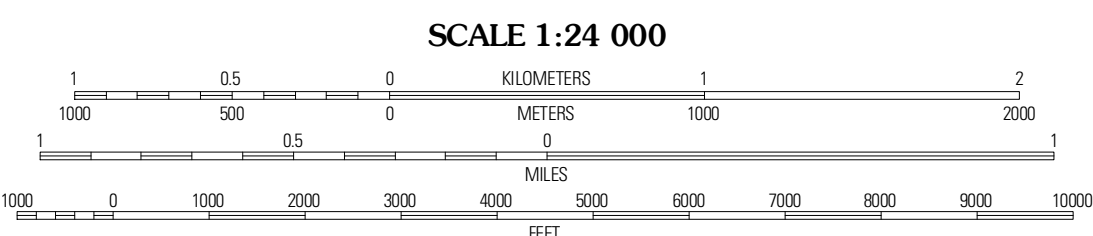
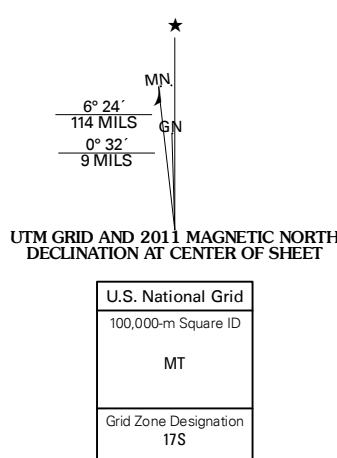


Produced by the United States Geological Survey  
North American Datum of 1983 (NAD83)  
World Geodetic System of 1984 (WGS84) Projection and  
1 000-meter grid: Universal Transverse Mercator, Zone 17S  
10 000-foot ticks: South Carolina Coordinate System of 1983



QUADRANGLE LOCATION

|            |            |              |
|------------|------------|--------------|
| Waterloo   | Cross Hill | Bush River   |
| Ninety Six | Dyson      | Chappells    |
| Kirksey    | Good Hope  | Saluda North |

ADJOINING 7.5 QUADRANGLES

CONTOUR INTERVAL 10 FEET  
NORTH AMERICAN VERTICAL DATUM OF 1988

This map was produced to conform with version 0.5.10 of the USGS US Topo Product Standard.  
A metadata file associated with this product is draft version 0.5.16

**DYSON, SC**  
2011