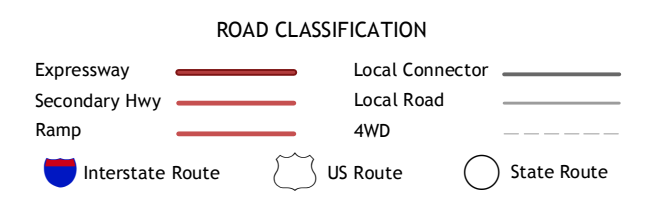
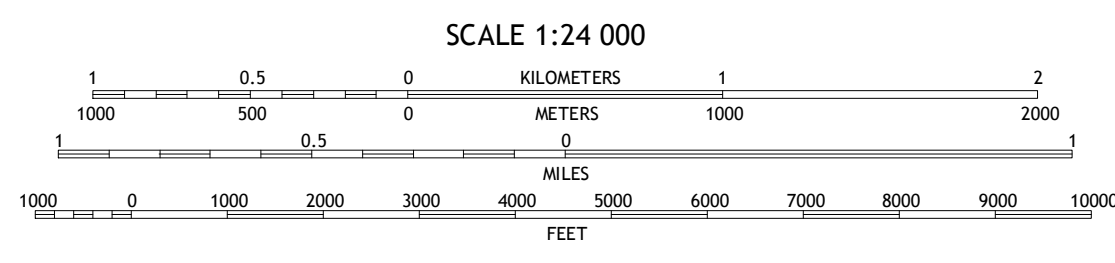



Produced by the United States Geological Survey North American Datum of 1983 (NAD83) World Geodetic System of 1984 (WGS84). Projection and 1 000-meter grid: Universal Transverse Mercator, Zone 17S 10 000-foot ticks: South Carolina Coordinate System of 1983 This map is not a legal document. Boundaries may be generalized for this map scale. Private lands within government reservations may not be shown. Obtain permission before entering private lands. Imagery: NAIP, July 2015 U.S. Census Bureau, 2015 2016 Names: GNIS, 2016 Hydrography: National Hydrography Dataset, 2015 Contours: National Elevation Dataset, 2008 Boundaries: Multiple sources; see metadata file 1972-2016 Wetlands: FWS National Wetlands Inventory 1977-2014



ADJOINING QUADRANGLES

1	2	3
4	5	6
7	8	

1 Messers Pond
2 Leesburg
3 Rembert
4 Congaree
5 Wedgefield
6 Gadsden
7 Wateree
8 Pinpoint State Park

EASTOVER, SC 2017

