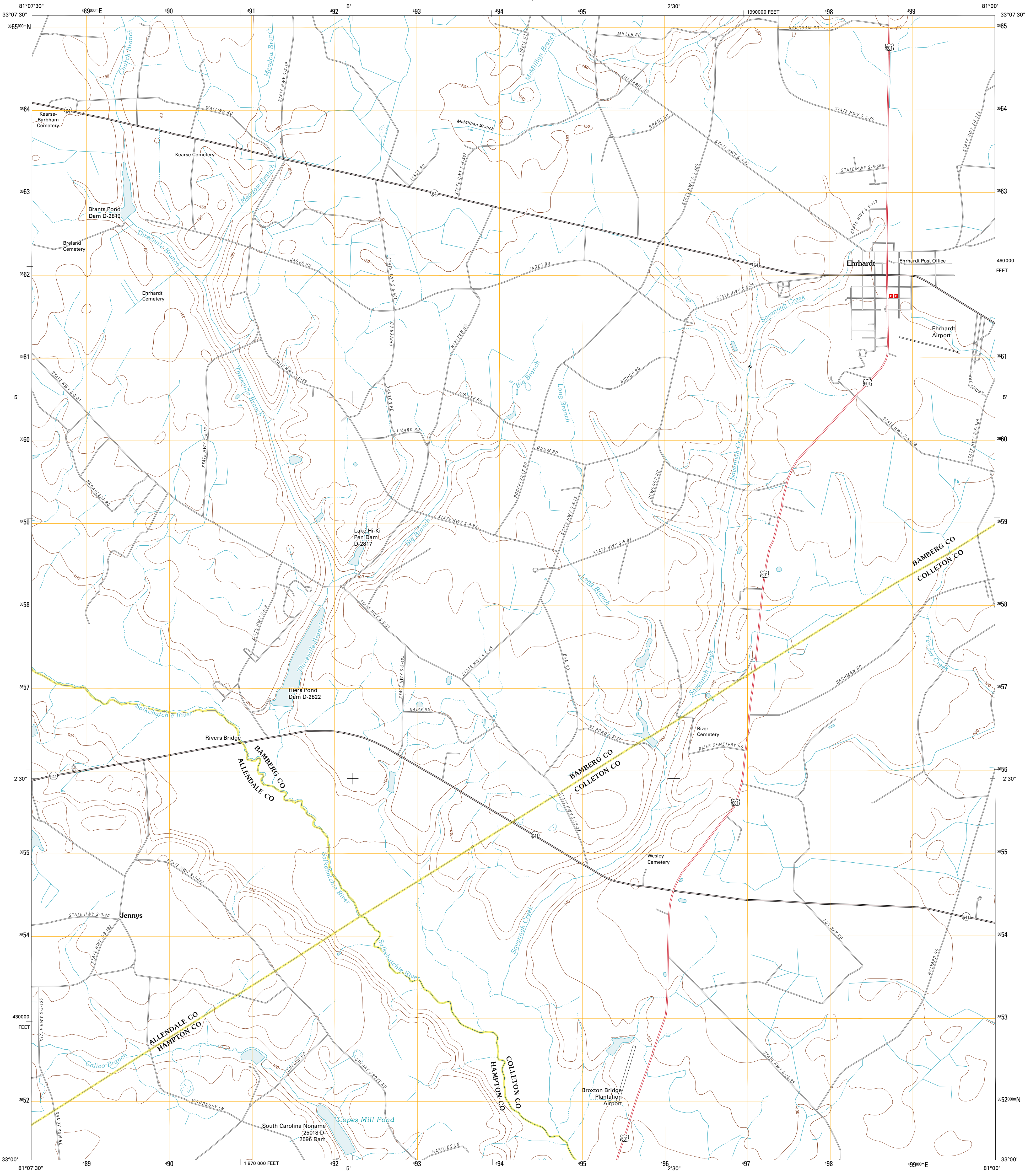




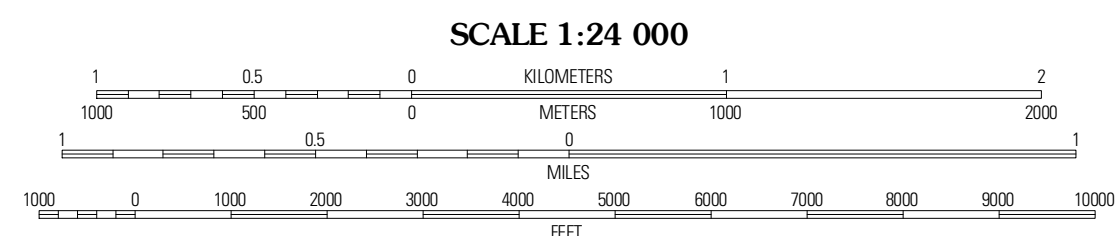

U.S. DEPARTMENT OF THE INTERIOR  
U. S. GEOLOGICAL SURVEY



EHRHARDT QUADRANGLE  
SOUTH CAROLINA  
7.5-MINUTE SERIES

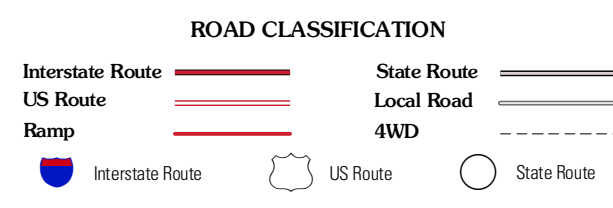


Produced by the United States Geological Survey  
North American Datum of 1983 (NAD83)  
World Geodetic System of 1984 (WGS84). Projection and  
1 000-meter grid: Universal Transverse Mercator, Zone 17S  
10 000-foot ticks: South Carolina Coordinate System of 1983



CONTOUR INTERVAL 10 FEET  
NORTH AMERICAN VERTICAL DATUM OF 1988

This map was produced to conform with version 0.5.10 of the USGS US Topo Product Standard.  
A metadata file associated with this product is draft version 0.5.16



Clear	Clear Pond	Tony Hill Bay
Sycamore	Ehrhardt	Lodge
Fairfax	Crockettsville	Islandton

Imagery: NAIP, April 2009  
Roads: ©2006-2010 Tele Atlas  
Names: GNIS, 2010  
Hydrography: National Hydrography Dataset, 2009  
Contours: National Elevation Dataset, 2011  
Boundaries: Census, IBWC, IBC, USGS, 1972 - 2010

EHRHARDT, SC  
2011

ADJOINING 7.5' QUADRANGLES