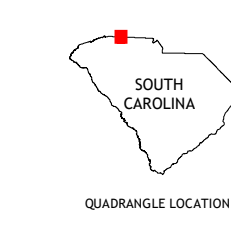
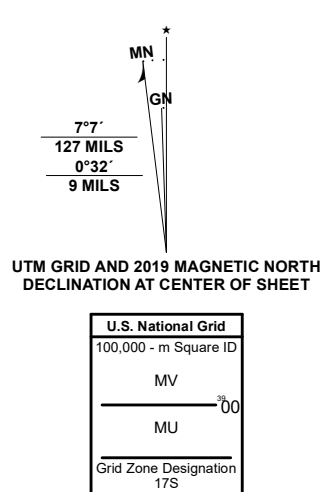


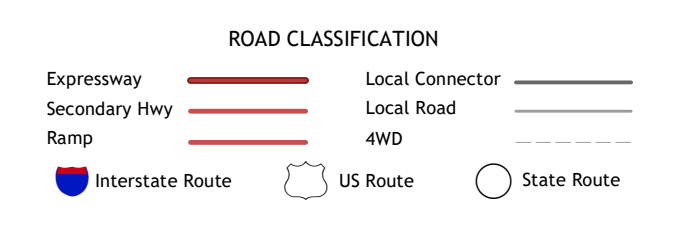
Produced by the United States Geological Survey  
North American Datum of 1983 (NAD83)  
World Geodetic System of 1984 (WGS84), Projection and  
1 000-meter grid/Universal Transverse Mercator, Zone 17S  
This map is not a legal document. Boundaries may be  
generalized for this map scale. Private lands within government  
reservations may not be shown. Obtain permission before  
entering private lands.

Imagery.....NAIP, July 2017 - November 2018  
Roads.....U.S. Census Bureau, 2016 2017  
Names.....GNIS, 1980 2018  
Hydrography.....National Hydrography Dataset, 1989 - 2019  
Contours.....National Elevation Dataset, 2008 - 2011  
Boundaries.....Multiple sources; see metadata file 2018 - 2019  
Wetlands.....FWS National Wetlands Inventory 1989



ADJOINING QUADRANGLES

1	2	3
4	5	6
7	8	9



- 1 Pea Ridge
- 2 Rutherfordton South
- 3 Forest City
- 4 Fingerville West
- 5 Chesnee
- 6 Inman
- 7 Valley Falls
- 8 Cowpens

