

Produced by the United States Geological Survey North American Datum of 1983 (NAD83) World Geodetic System of 1984 (WGS84) Projection and 1 000-meter grid: Universal Transverse Mercator, Zone 17S 10 000-foot ticks: South Carolina Coordinate System of 1983

This map is not a legal document. Boundaries may be generalized for this map scale. Private lands within government reservations may not be shown. Obtain permission before entering private lands.

Imagery: NAIP, May 2011 Roads: HERE, ©2013 Names: GNIS, 2013 Hydrography: National Hydrography Dataset, 2011 Contours: National Elevation Dataset, 2011 Boundaries: Multiple sources; see metadata file 1972 - 2013

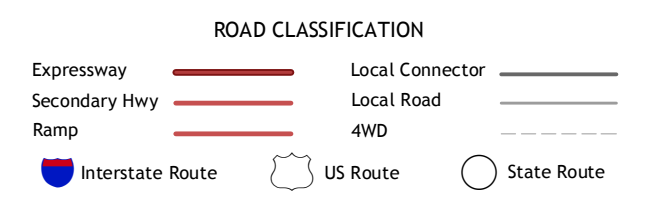
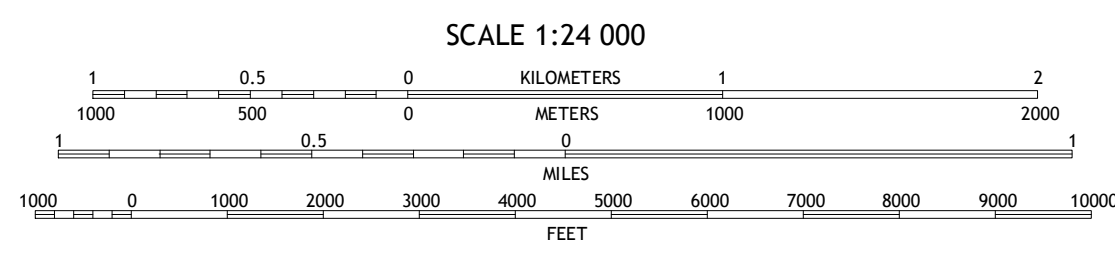
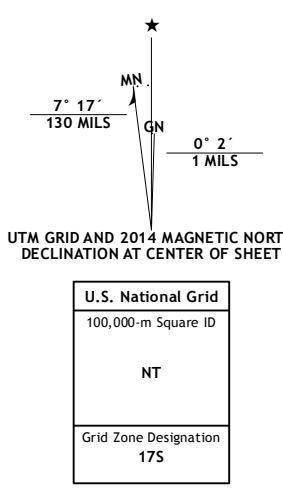


Table with 3 columns and 8 rows showing adjacent quadrangles: 1 Irmo NE, 2 Blythewood, 3 Egin, 4 Columbia North, 5 Messers Pond, 6 Southwest Columbia, 7 Fort Jackson South, 8 Congaree

