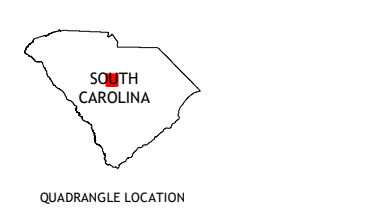
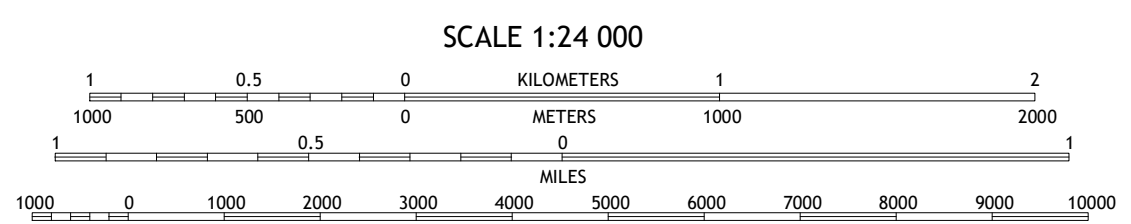
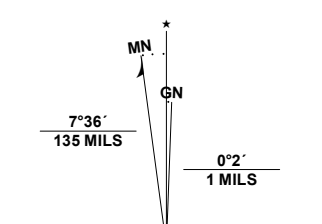


Produced by the United States Geological Survey

North American Datum of 1983 (NAD83) World Geodetic System of 1984 (WGS84) Projection and 1 000-meter grid/Universal Transverse Mercator, Zone 17S This map is not a legal document. Boundaries may be generalized for this map scale. Private lands within government reservations may not be shown. Obtain permission before entering private lands.

Table with 2 columns: Feature Name and Date/Source. Includes Imagery (2017), Roads (2017), Names (2000), Hydrography (2018), Contours (2011), Boundaries (2019), and Wetlands (1989).



Road Classification legend table with symbols for Expressway, Secondary Hwy, Ramp, Interstate Route, Local Connector, Local Road, 4WD, US Route, and State Route.

Adjoning Quadrangles grid table with numbers 1-8 and names: 1 Irmo NE, 2 Blythewood, 3 Elgin, 4 Columbia North, 5 Messers Pond, 6 Southwest Columbia, 7 Fort Jackson South, 8 Congaree.

