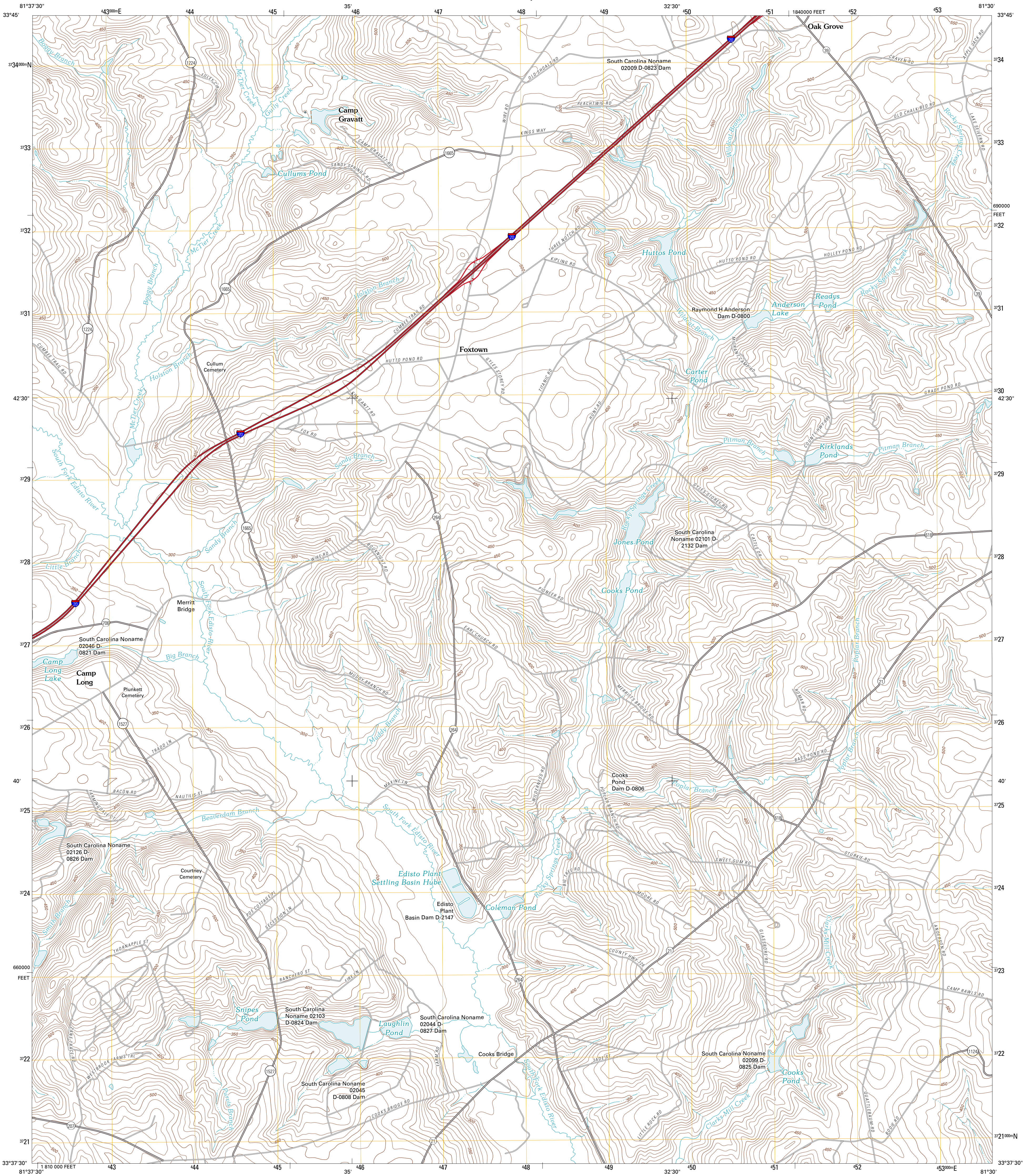




U.S. DEPARTMENT OF THE INTERIOR  
U. S. GEOLOGICAL SURVEY

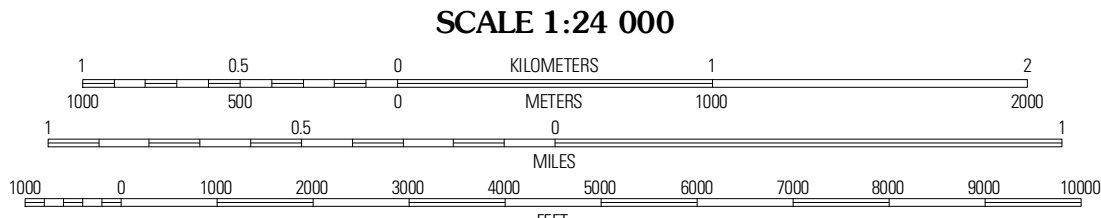
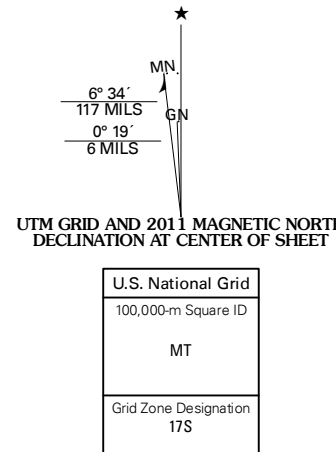


FOXTOWN QUADRANGLE  
SOUTH CAROLINA-AIKEN CO.  
7.5-MINUTE SERIES



Produced by the United States Geological Survey  
North American Datum of 1983 (NAD83)  
World Geodetic System of 1984 (WGS84). Projection and  
1 000-meter grid: Universal Transverse Mercator, Zone 17S  
10 000-foot ticks: South Carolina Coordinate System of 1983

Imagery.....NAIP, April 2009  
Roads.....5/2006-2010 Tele Atlas  
Names.....GNIS, 2010  
Hydrography.....National Hydrography Dataset, 2009  
Contours.....National Elevation Dataset, 2011  
Boundaries.....Census, IBWC, IBC, USGS, 1972 - 2010



CONTOUR INTERVAL 10 FEET  
NORTH AMERICAN VERTICAL DATUM OF 1988  
This map was produced to conform with version 0.5.10  
of the USGS US Topo Product Standard.  
A metadata file associated with this product is draft version 0.5.16



| QUADRANGLE LOCATION |         |                |
|---------------------|---------|----------------|
| Ridge Spring        | Monetta | Steedman       |
| Alken NW            | Foxtown | Schern         |
| Alken               | Oakwood | Kilchings Mill |

ROAD CLASSIFICATION  
Interstate Route  
US Route  
Ramp  
State Route  
Local Route  
4WD

FOXTOWN, SC  
2011