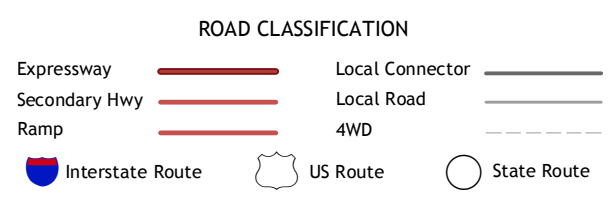
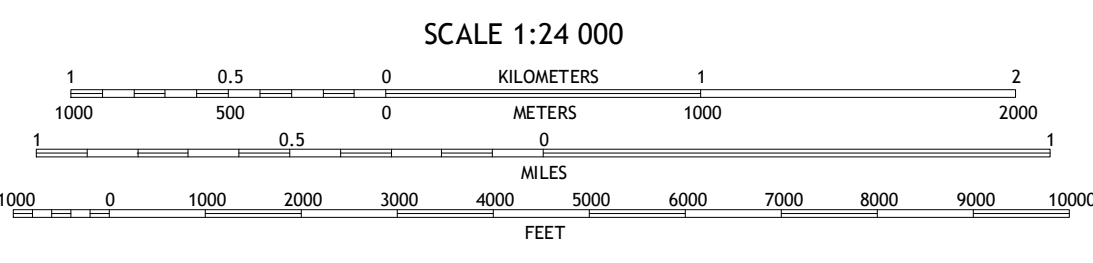
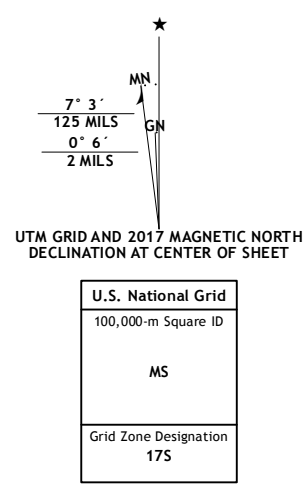


Produced by the United States Geological Survey
North American Datum of 1983 (NAD83)
World Geodetic System of 1984 (WGS84). Projection and
1 000-meter grid: Universal Transverse Mercator, Zone 17S
10 000-foot ticks: South Carolina Coordinate System of 1983

This map is not a legal document. Boundaries may be
generalized for this map scale. Private lands within government
reservations may not be shown. Obtain permission before
entering private lands.

Imagery:.....N.A.I.P., July 2015
Roads:.....U.S. Census Bureau, 2015-2016
Names:.....GNIS, 2016
Hydrography:.....National Hydrography Dataset, 2015
Contours:.....National Elevation Dataset, 2012
Boundaries:.....Multiple sources; see metadata file 1972-2016
Wetlands:.....FWS National Wetlands Inventory 1977-2014



ADJOINING QUADRANGLES

1	2	3
4	5	6
7	8	

1 Solomons Crossroads
2 Gifford
3 Hampton
4 Shirley
5 Grays
6 Brighton
7 Pineland
8 Callpen Bay

FURMAN, SC
2017

