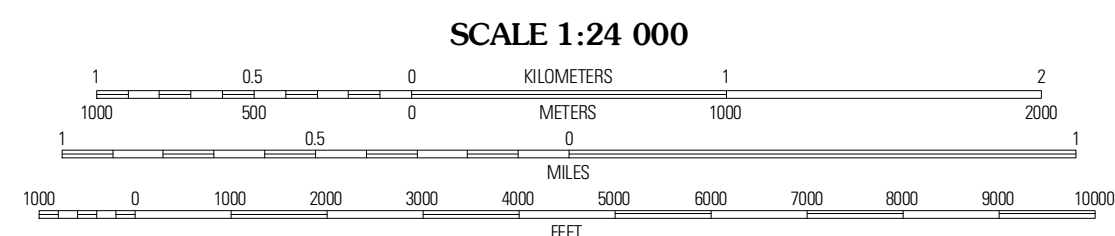



Produced by the United States Geological Survey North American Datum of 1983 (NAD83) World Geodetic System of 1984 (WGS84) Projection and 1 000-meter grid: Universal Transverse Mercator, Zone 17S 10 000-foot ticks: South Carolina Coordinate System of 1983



CONTOUR INTERVAL 10 FEET NORTH AMERICAN VERTICAL DATUM OF 1988 This map was produced to conform with version 0.5.10 of the USGS US Topo Product Standard. A metadata file associated with this product is draft version 0.5.16

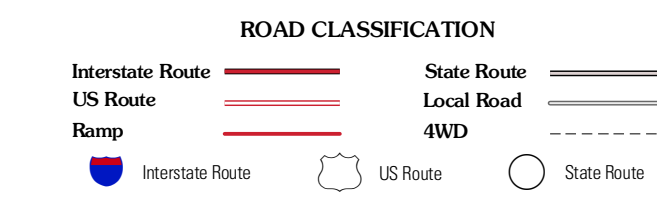


Table with 3 columns: Barton, Fairfax, Crockerulle, Solomons Crossroads, Gifford, Hampton, Shirley, Furman, Grays

Imagery: NADP, April 2009 Roads: ©2006-2010 Tele Atlas Names: GNS, 2010 Hydrography: National Hydrography Dataset, 2009 Contours: National Elevation Dataset, 2011 Boundaries: Census, IBWC, IBC, USGS, 1972 - 2010

GIFFORD, SC 2011

ADJOINING 7.5 QUADRANGLES