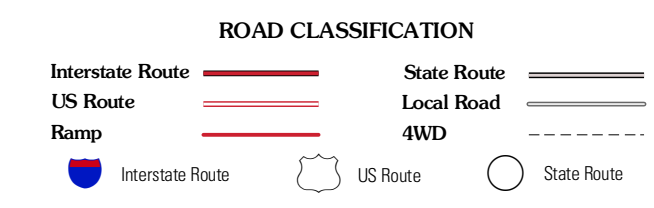
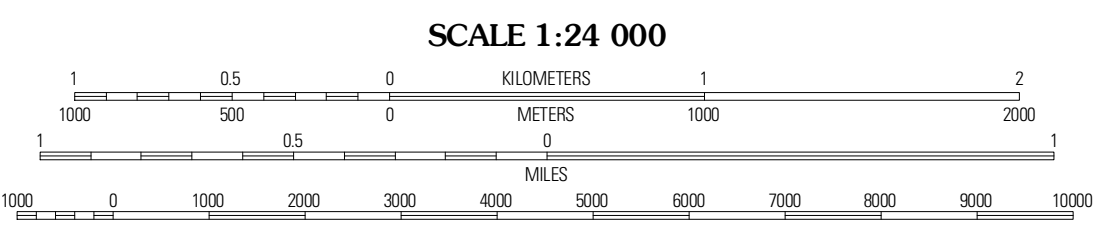
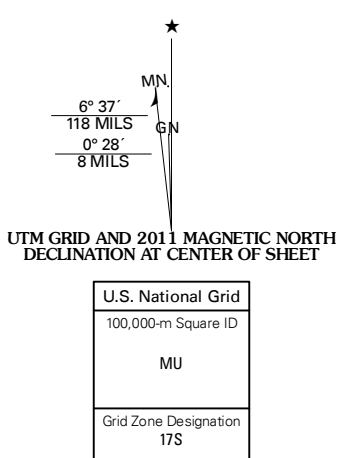


Produced by the United States Geological Survey
North American Datum of 1983 (NAD83)
World Geodetic System of 1984 (WGS84) Projection and
1 000-meter grid: Universal Transverse Mercator, Zone 17S
10 000-foot ticks: South Carolina Coordinate System of 1983



QUADRANGLE LOCATION

Spartanburg	Pacolet	Pacolet Mills
Moore	Glenn Springs	Jonesville
Enonee	Cross Anchor	Union West

GLENN SPRINGS, SC
2011

CONTOUR INTERVAL 10 FEET
NORTH AMERICAN VERTICAL DATUM OF 1988

This map was produced to conform with version 0.5.10 of the USGS US Topo Product Standard.
A metadata file associated with this product is draft version 0.5.16

Imagery.....N.A.I.P., April 2009
Roads.....©2006-2010 Tele Atlas
Names.....©GNIS, 2010
Hydrography.....National Hydrography Dataset, 2009
Contours.....National Elevation Dataset, 2011
Boundaries.....Census, IBWC, IBC, USGS, 1972 - 2010

ADJOINING 7.5 QUADRANGLES