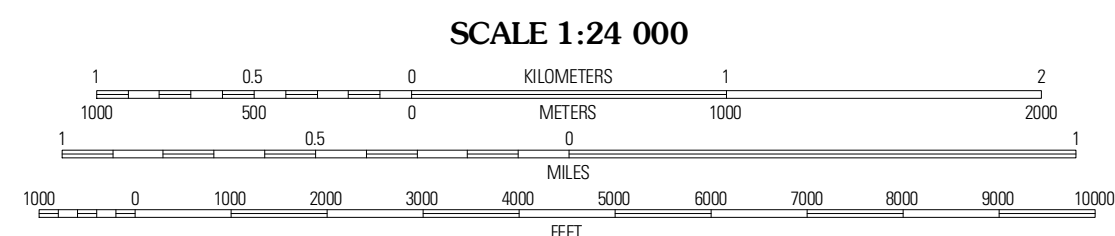
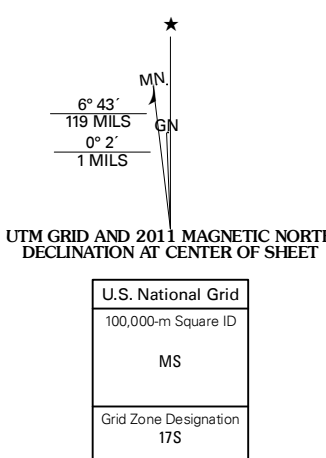
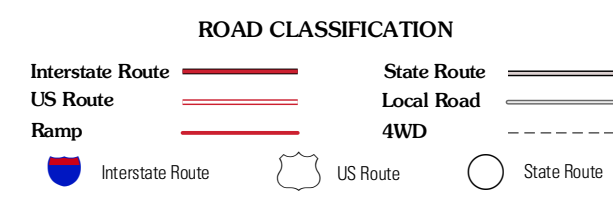


Produced by the United States Geological Survey  
North American Datum of 1983 (NAD83)  
World Geodetic System of 1984 (WGS84). Projection and  
1 000-meter grid: Universal Transverse Mercator, Zone 17S  
10 000-foot ticks: South Carolina Coordinate System of 1983



CONTOUR INTERVAL 10 FEET  
NORTH AMERICAN VERTICAL DATUM OF 1988  
This map was produced to conform with version 0.5.10  
of the USGS US Topo Product Standard.  
A metadata file associated with this product is draft version 0.5.16



QUADRANGLE LOCATION

|           |            |                |
|-----------|------------|----------------|
| Gilford   | Hampton    | Cummings       |
| Furman    | Grays      | McPhersonville |
| Pinebluff | Calpen Bay | Conestoga      |

ADJOINING 7.5 QUADRANGLES