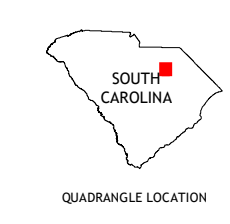
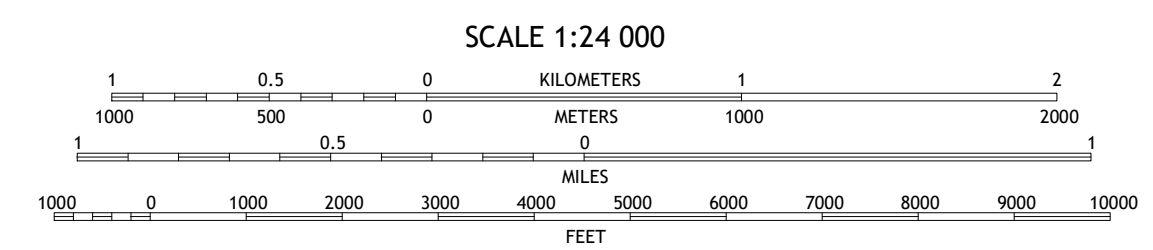

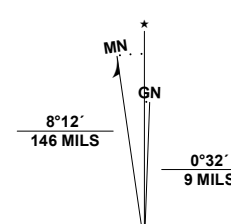


Produced by the United States Geological Survey

North American Datum of 1983 (NAD83) World Geodetic System of 1984 (WGS84) Projection and 1 000-meter grid/Universal Transverse Mercator, Zone 17S This map is not a legal document. Boundaries may be generalized for this map scale. Private lands within government reservations may not be shown. Obtain permission before entering private lands.

Imagery: N.A.I.P., September 2017 - December 2017
Roads: U.S. Census Bureau, 2017
Names: GNS, 1980 - 2020
Hydrography: National Hydrography Dataset, 1899 - 2018
Contours: National Elevation Dataset, 2009 - 2012
Boundaries: Multiple sources; see metadata file 2018 - 2019
Wetlands: FWS National Wetlands Inventory 1994



ADJOINING QUADRANGLES

1	2	3
4	5	6
7	8	

1 Lake Robinson
2 Hartsville North
3 Dovesville
4 Kellytown
5 Darlington West
6 Darlington East
7 Lamar
8 Timmonsville

