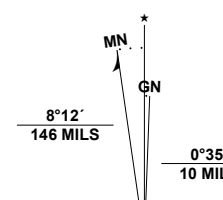


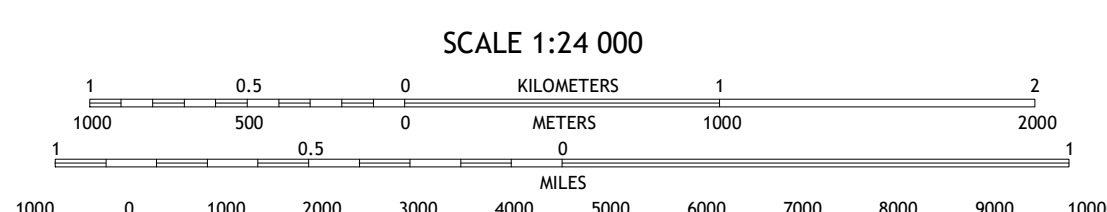
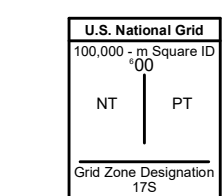
Produced by the United States Geological Survey

North American Datum of 1983 (NAD83)
World Geodetic System of 1984 (WGS84), Projection and
1 000-meter grid/Universal Transverse Mercator, Zone 17S
This map is not a legal document. Boundaries may be
generalized for this map scale. Private lands within government
reservations may not be shown. Obtain permission before
entering private lands.

ImageryNAIP, September 2017 - December 2017
RoadsU.S. Census Bureau, 2017
NamesGNS, 1980 - 2016
HydrographyNational Hydrography Dataset, 1899 - 2018
ContoursNational Elevation Dataset, 2019
BoundariesMultiple sources; see metadata file 2018 - 2019
WetlandsFWS National Wetlands Inventory 1994



UTM GRID AND 2019 MAGNETIC NORTH
DECLINATION AT CENTER OF SHEET



CONTOUR INTERVAL 5 FEET
NORTH AMERICAN DATUM OF 1988
This map was produced to conform with the
National Geospatial Program US Topo Product Standard, 2011.
A metadata file associated with this product is draft version 0.6.18



QUADRANGLE LOCATION

1	2	3
4	5	6
7	8	

ADJOINING QUADRANGLES

- 1 Turberville
- 2 Orlan
- 3 Mill Bay
- 4 Sardinia
- 5 Lake City West
- 6 Foreston
- 7 Workman
- 8 Kingstree

ROAD CLASSIFICATION

Expressway	Local Connector
Secondary Hwy	Local Road
Ramp	4WD
Interstate Route	US Route
	State Route

