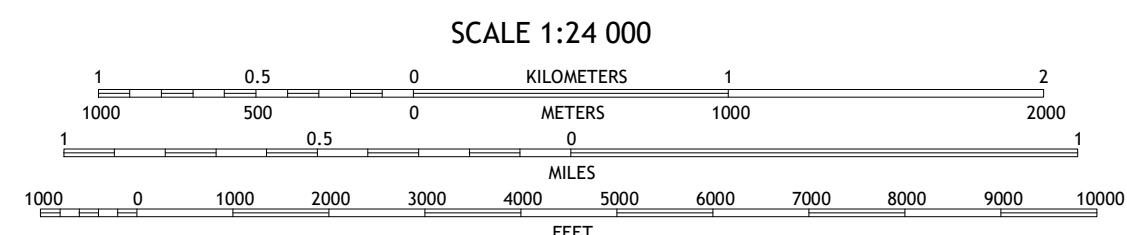
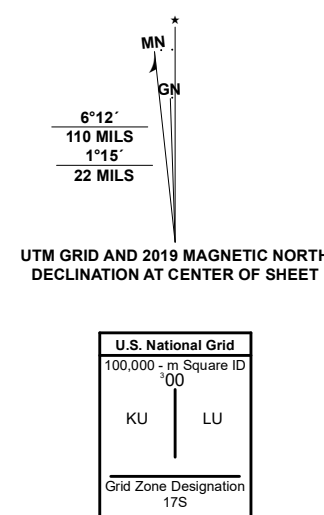




Produced by the United States Geological Survey
North American Datum of 1983 (NAD83)
World Geodetic System of 1984 (WGS84). Projection and 1 000-meter grid: Universal Transverse Mercator, Zone 17S
This map is not a legal document. Boundaries may be generalized for this map scale. Private lands within government reservations may not be shown. Obtain permission before entering private lands.
Images:.....NAIP, July 2017 - December 2017
Roads:.....U.S. Census Bureau, 2017
Roads within US Forest Service Lands:.....FSTopo Data with limited Forest Service updates, 2013 - 2017
Names:.....GNIS, 1980 - 2019
Hydrography:.....National Hydrography Dataset, 2003 - 2018
Contours:.....National Elevation Dataset, 2011 - 2013
Boundaries:.....Multiple sources; see metadata file 2018 - 2019
Wetlands:.....FWS National Wetlands Inventory 1981 - 1982



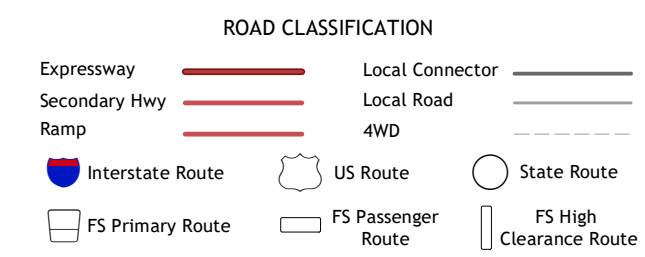
CONTOUR INTERVAL 20 FEET
NORTH AMERICAN VERTICAL DATUM OF 1988
This map was produced to conform with the National Geospatial Program US Topo Product Standard, 2011. A metadata file associated with this product is draft version 0.6.18



ADJOINING QUADRANGLES

1	2	3
4	5	6
7	8	

1 Rainy Mountain
2 Whestone
3 Walhalla
4 Tugaloo Lake
5 Westminster
6 Toxoco
7 Avalon
8 Oakway



Check with local Forest Service unit for current travel conditions and restrictions.
HOLLY SPRINGS, SC, GA
2020

