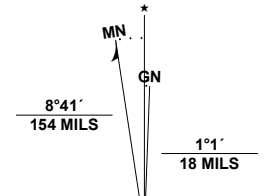


Produced by the United States Geological Survey

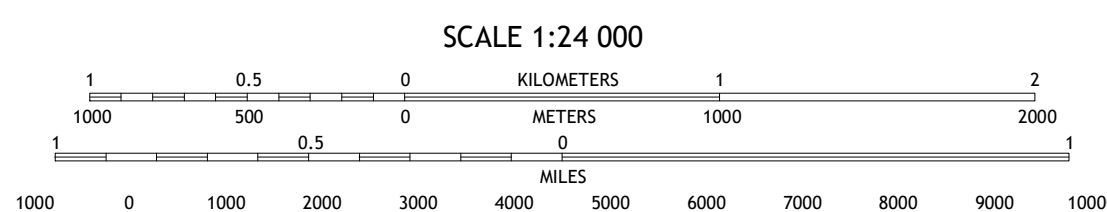
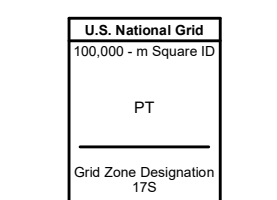
North American Datum of 1983 (NAD83) World Geodetic System of 1984 (WGS84) Projection and 1000-meter grid/Universal Transverse Mercator, Zone 17S

This map is not a legal document. Boundaries may be generalized for this map scale. Private lands within government reservations may not be shown. Obtain permission before entering private lands.

Imagery: NAIP, September 2017 - December 2017; Roads: U.S. Census Bureau, 2017; Names: GNS, 1980 - 2020; Hydrography: National Hydrography Dataset, 1899 - 2018; Contours: National Elevation Dataset, 2009 - 2011; Boundaries: Multiple sources; see metadata file 2018 - 2019; Wetlands: FWS National Wetlands Inventory 2006



UTM GRID AND 2019 MAGNETIC NORTH DECLINATION AT CENTER OF SHEET



CONTOUR INTERVAL 20 FEET NORTH AMERICAN DATUM OF 1983

This map was produced to conform with the National Geospatial Program US Topo Product Standard, 2011. A metadata file associated with this product is draft version 0.6.18



QUADRANGLE LOCATION

Table with 3 columns and 3 rows showing adjacent quadrangles: 1 Centenary, 2 Galivants Ferry, 3 Bayboro, 4 Brittons Neck, 5 Adrian, 6 Snow Island, 7 Dongola, 8 Conway

ROAD CLASSIFICATION table with columns for Expressway, Secondary Hwy, Ramp, Interstate Route, Local Connector, Local Road, 4WD, US Route, State Route

