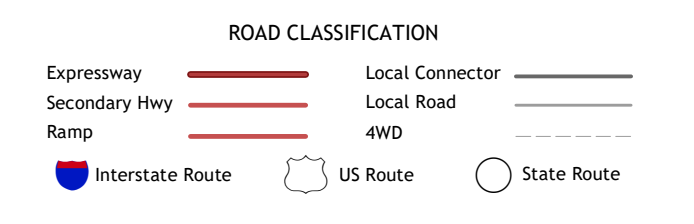
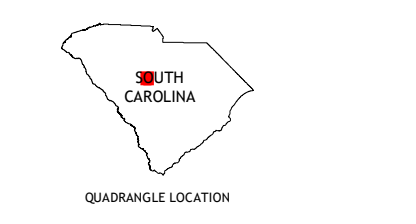
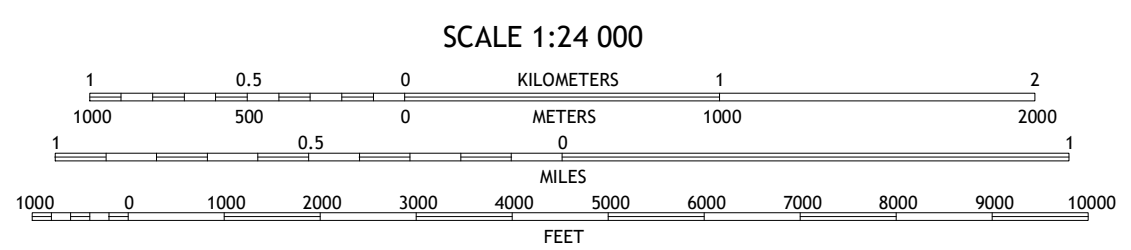
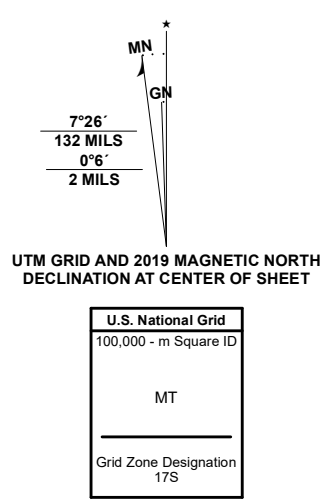


Produced by the United States Geological Survey

North American Datum of 1983 (NAD83) World Geodetic System of 1984 (WGS84) Projection and 1 000-meter grid/Universal Transverse Mercator, Zone 17S This map is not a legal document. Boundaries may be generalized for this map scale. Private lands within government reservations may not be shown. Obtain permission before entering private lands.

Imagery: NAIP, September 2017 - December 2017 U.S. Census Bureau, 2017 Names: GNS, 1980 - 2020 Hydrography: National Hydrography Dataset, 1989 - 2018 Contours: National Elevation Dataset, 2011 Boundaries: Multiple sources; see metadata file 2018 - 2019 Wetlands: FWS National Wetlands Inventory 1989 - 1994



ADJOINING QUADRANGLES

1	2	3
4	5	6
7	8	

1 Chapin
2 Richtex
3 Irmo NE
4 Lake Murray East
5 Columbia North
6 Barr Lake
7 Lexington
8 Southwest Columbia

IRMO, SC 2020

