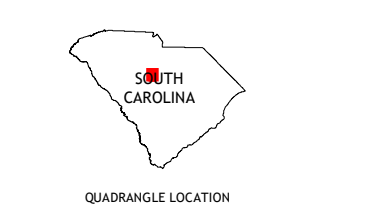
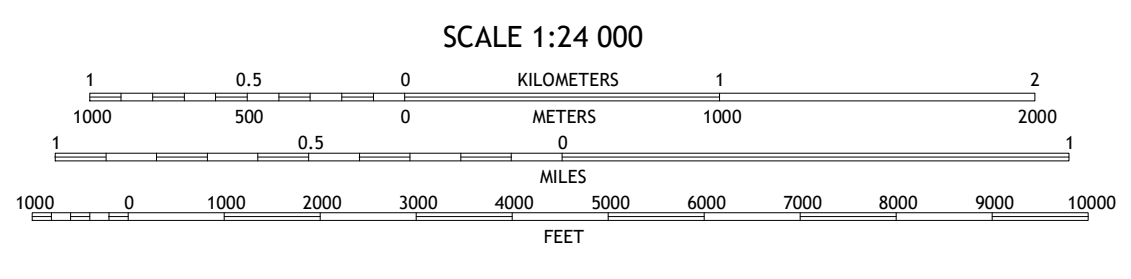
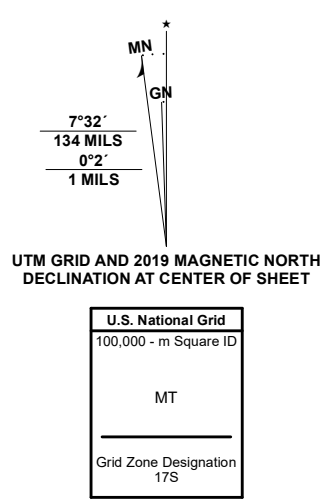




Produced by the United States Geological Survey

North American Datum of 1983 (NAD83) World Geodetic System of 1984 (WGS84) Projection and 1 000-meter grid/Universal Transverse Mercator, Zone 17S This map is not a legal document. Boundaries may be generalized for this map scale. Private lands within government reservations may not be shown. Obtain permission before entering private lands.

Imagery.....NAIP, July 2017 - December 2017 Roads.....U.S. Census Bureau, 2017 Names.....GNIS, 1980 - 2000 Hydrography.....National Hydrography Dataset, 2002 Contours.....National Elevation Dataset, 2009 - 2011 Boundaries.....Multiple sources; see metadata file 2018 - 2019 Wetlands.....FWS National Wetlands Inventory 1989



ADJOINING QUADRANGLES table with 3 rows and 3 columns of numbers 1-9.

ROAD CLASSIFICATION table with 4 rows and 2 columns of road types and symbols.

1 Rion 2 Winstons Mills 3 Ridgeway 4 Richfox 5 Blythewood 6 Irmo 7 Columbia North 8 Fort Jackson North

IRMO NE, SC 2020

