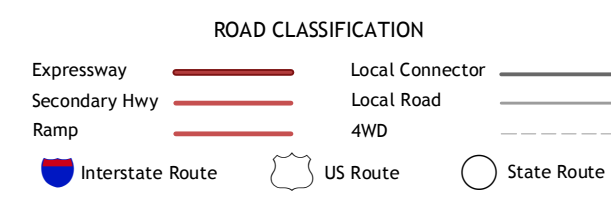
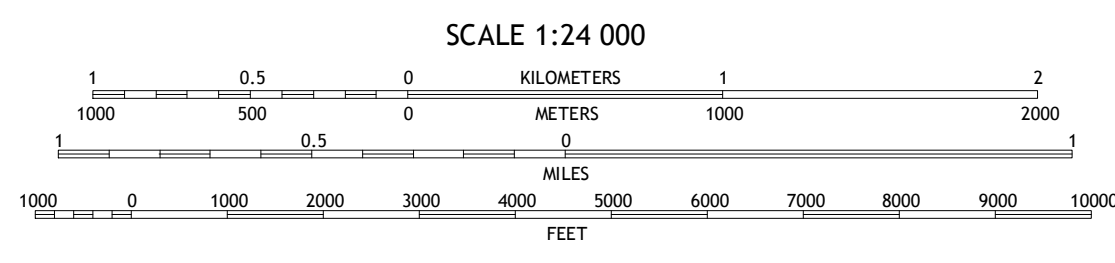



Produced by the United States Geological Survey
North American Datum of 1983 (NAD83)
World Geodetic System of 1984 (WGS84). Projection and
1 000-foot ticks: South Carolina Coordinate System of 1983
This map is not a legal document. Boundaries may be
generalized for this map scale. Private lands within government
reservations may not be shown. Obtain permission before
entering private lands.

Imagery.....NAIP, July 2015
Roads.....U.S. Census Bureau, 2015
Names.....GNIS, 2016
Hydrography.....National Hydrography Dataset, 2015
Contours.....National Elevation Dataset, 2011
Boundaries.....Multiple sources; see metadata file 1972 - 2016
Wetlands.....FWS National Wetlands Inventory 1977 - 2016



1	2	3
4	5	6
7	8	

ADJOINING QUADRANGLES

- 1 Little Mountain
- 2 Chapin
- 3 Richtex
- 4 Lake Murray West
- 5 Irmo
- 6 Gilbert
- 7 Barr Lake
- 8 Lexington

LAKE MURRAY EAST, SC
2017

