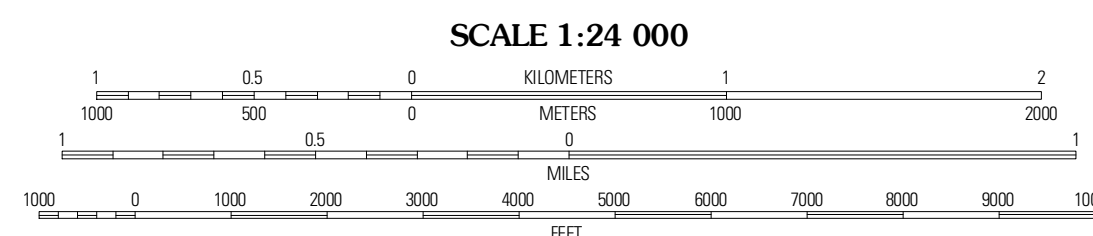

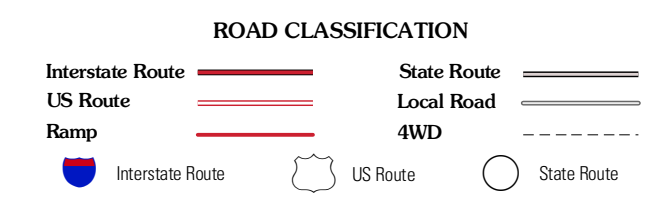




Produced by the United States Geological Survey
 North American Datum of 1983 (NAD83)
 World Geodetic System of 1984 (WGS84) Projection and
 1 000-meter grid: Universal Transverse Mercator, Zone 17S
 10 000-foot ticks: South Carolina Coordinate System of 1983



CONTOUR INTERVAL 10 FEET
 NORTH AMERICAN VERTICAL DATUM OF 1988
 This map was produced to conform with version 0.5.10
 of the USGS US Topo Product Standard.
 A metadata file associated with this product is draft version 0.5.16



QUADRANGLE LOCATION

Property	Little Mountain	Chapin
Delmar	Lake Murray West	Lake Murray East
Batesburg	Gilbert	Barr Lake

LAKE MURRAY WEST, SC
 2011

ADJOINING 7.5 QUADRANGLES