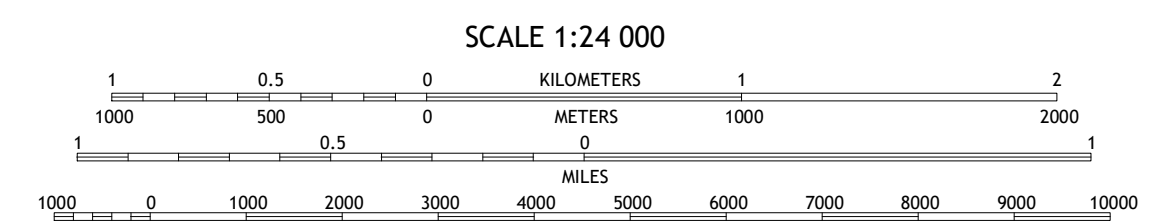
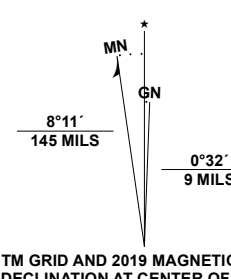


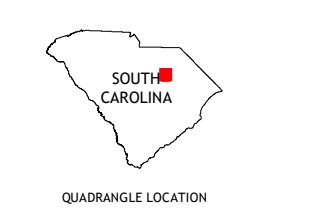
Produced by the United States Geological Survey

North American Datum of 1983 (NAD83) World Geodetic System of 1984 (WGS84) Projection and 1 000-meter grid/Universal Transverse Mercator, Zone 17S This map is not a legal document. Boundaries may be generalized for this map scale. Private lands within government reservations may not be shown. Obtain permission before entering private lands.

Table listing data sources: Imagery (NAIP, September 2017 - December 2017), Roads (U.S. Census Bureau, 2017), Names (GNS, 1980 - 2020), Hydrography (National Hydrography Dataset, 1899 - 2018), Contours (National Elevation Dataset, 2011 - 2012), Boundaries (Multiple sources; see metadata file 2018 - 2019), Wetlands (FWS National Wetlands Inventory, 1994).



CONTOUR INTERVAL 5 FEET NORTH AMERICAN VERTICAL DATUM OF 1988 This map was produced to conform with the National Geospatial Program US Topo Product Standard, 2011. A metadata file associated with this product is draft version 0.6.18



ADJOINING QUADRANGLES grid showing 8 surrounding quadrangles: 1 Kellytown, 2 Hartsville South, 3 Darlington West, 4 Bishopville East, 5 Timmonsville, 6 Elliott, 7 Lynchburg, 8 Serris.

ROAD CLASSIFICATION legend: Expressway (thick red line), Secondary Hwy (red line), Ramp (red line with arrow), Interstate Route (red line with shield), Local Connector (thin red line), Local Road (black line), 4WD (dashed black line), US Route (black line with shield), State Route (black line with circle).

