

Produced by the United States Geological Survey North American Datum of 1983 (NAD83) World Geodetic System of 1984 (WGS84) Projection and 1 000-meter grid/Universal Transverse Mercator, Zone 17S

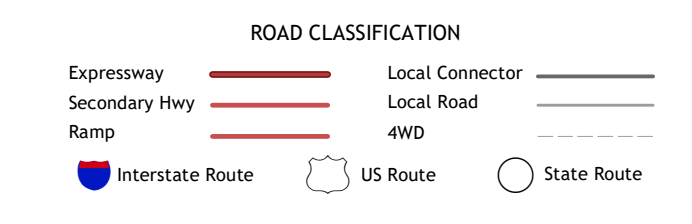
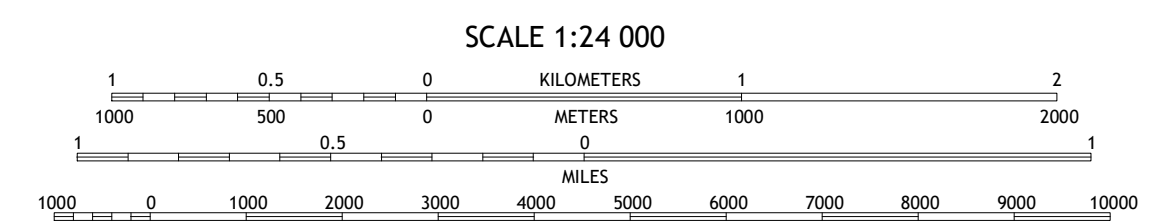



Table with 3 columns and 3 rows showing adjacent quadrangles: 1 Bingham, 2 Dillon East, 3 Dillon East, 4 Oak Grove, 5 Fork, 6 Pee Dee, 7 Marion, 8 Mullins

LATTA, SC 2020

