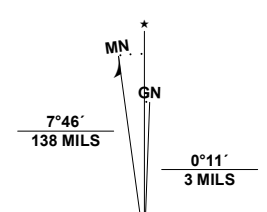


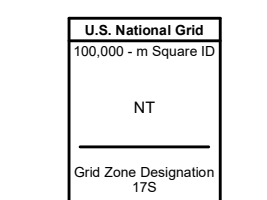
Produced by the United States Geological Survey

North American Datum of 1983 (NAD83) World Geodetic System of 1984 (WGS84) Projection and 1 000-meter grid/Universal Transverse Mercator, Zone 17S This map is not a legal document. Boundaries may be generalized for this map scale. Private lands within government reservations may not be shown. Obtain permission before entering private lands.

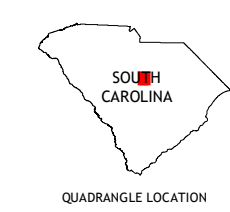
Table listing data sources: Imagery (NAIP, 2017), Roads (US Census Bureau, 2017), Names (GNS, 1980-2020), Hydrography (National Hydrography Dataset, 1989-2018), Contours (National Elevation Dataset, 2008-2012), Boundaries (Multiple sources; see metadata file 2018-2019), Wetlands (FWS National Wetlands Inventory, 1989).



UTM GRID AND 2019 MAGNETIC NORTH DECLINATION AT CENTER OF SHEET



CONTOUR INTERVAL 10 FEET NORTH AMERICAN VERTICAL DATUM OF 1988 This map was produced to conform with the National Geospatial Program US Topo Product Standard, 2011. A metadata file associated with this product is draft version 0.6.18



QUADRANGLE LOCATION

Table of adjoining quadrangles: 1 Elgin, 2 Lugoff, 3 Camden South, 4 Messers Pond, 5 Rembert, 6 Congaree, 7 Eastover, 8 Wedgefield.

ROAD CLASSIFICATION legend: Expressway, Secondary Hwy, Ramp, Interstate Route, Local Connector, Local Road, 4WD, US Route, State Route.

