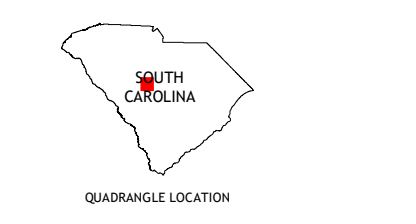
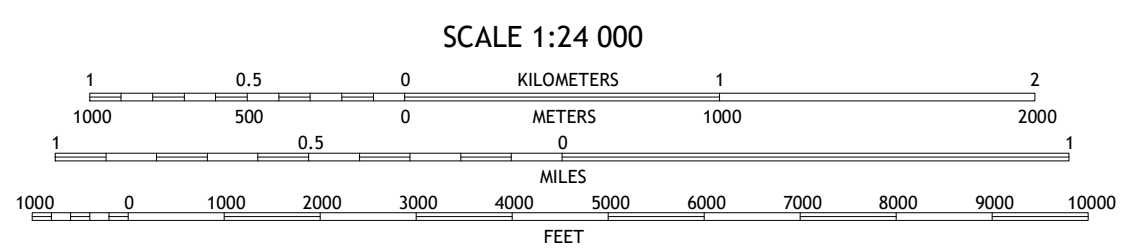
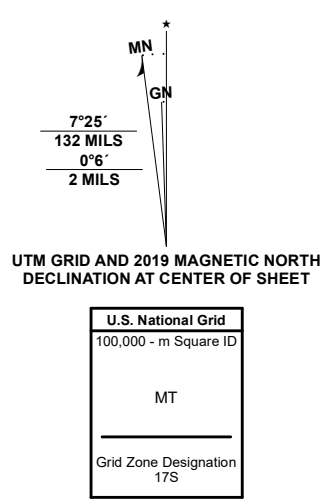


Produced by the United States Geological Survey

North American Datum of 1983 (NAD83) World Geodetic System of 1984 (WGS84) Projection and 1000-meter grid/Universal Transverse Mercator, Zone 17S This map is not a legal document. Boundaries may be generalized for this map scale. Private lands within government reservations may not be shown. Obtain permission before entering private lands.

Table listing data sources: Imagery (NAIP, August 2017), Roads (2017), Names (Census Bureau, 2017), Hydrography (GNIS, 1980-2000), Contours (National Hydrography Dataset, 2004), Boundaries (National Elevation Dataset, 2008), Wetlands (Multiple sources, 2011-2019), Wetlands (FWS National Wetlands Inventory, 1985-1989).



ADJOINING QUADRANGLES table with 3x3 grid. Center cell (5) is highlighted in red. Surrounding cells are numbered 1-8.

Table listing adjacent quadrangles: 1 Lake Murray East, 2 Irmo, 3 Columbia North, 4 Burr Lake, 5 Southwest Columbia, 6 Pelion West, 7 Pelion East, 8 Gaston.

