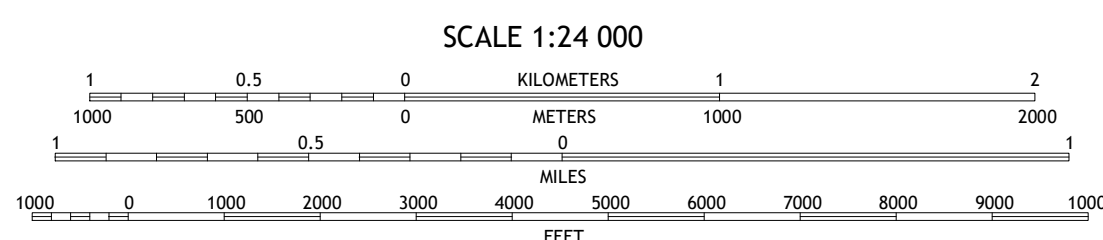
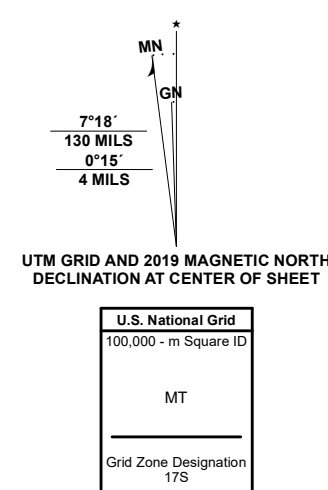


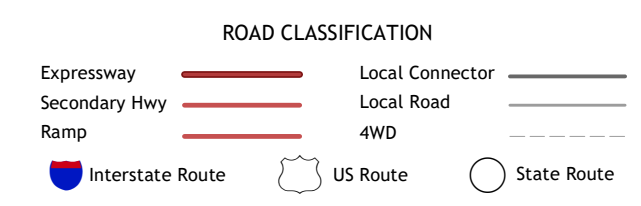
Produced by the United States Geological Survey North American Datum of 1983 (NAD83) World Geodetic System of 1984 (WGS84) Projection and 1 000-meter grid/Universal Transverse Mercator, Zone 17S This map is not a legal document. Boundaries may be generalized for this map scale. Private lands within government reservations may not be shown. Obtain permission before entering private lands.

Imagery.....NAIP, September 2017 - December 2017 Roads.....U.S. Census Bureau, 2017 Names.....GNS, 1980 - 2020 Hydrography.....National Hydrography Dataset, 1899 - 2019 Contours.....National Elevation Dataset, 2009 - 2011 Boundaries.....Multiple sources; see metadata file 2018 - 2019 Wetlands.....FWS National Wetlands Inventory 1989 - 1994



ADJOINING QUADRANGLES

1	2	3
4	5	6
7	8	



LITTLE MOUNTAIN, SC

2020

